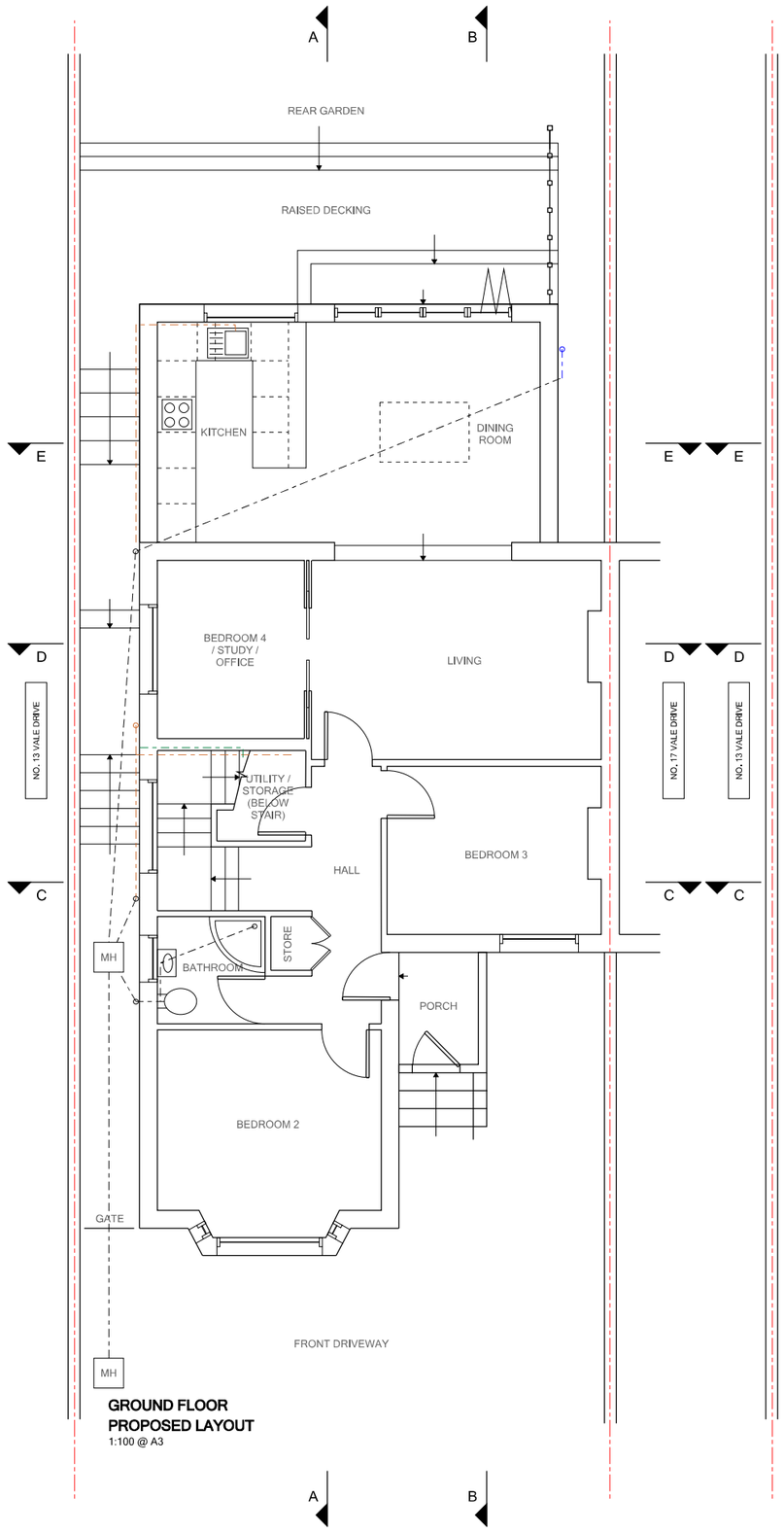

GROUND FLOOR
PROPOSED LAYOUT
1:100 @ A3

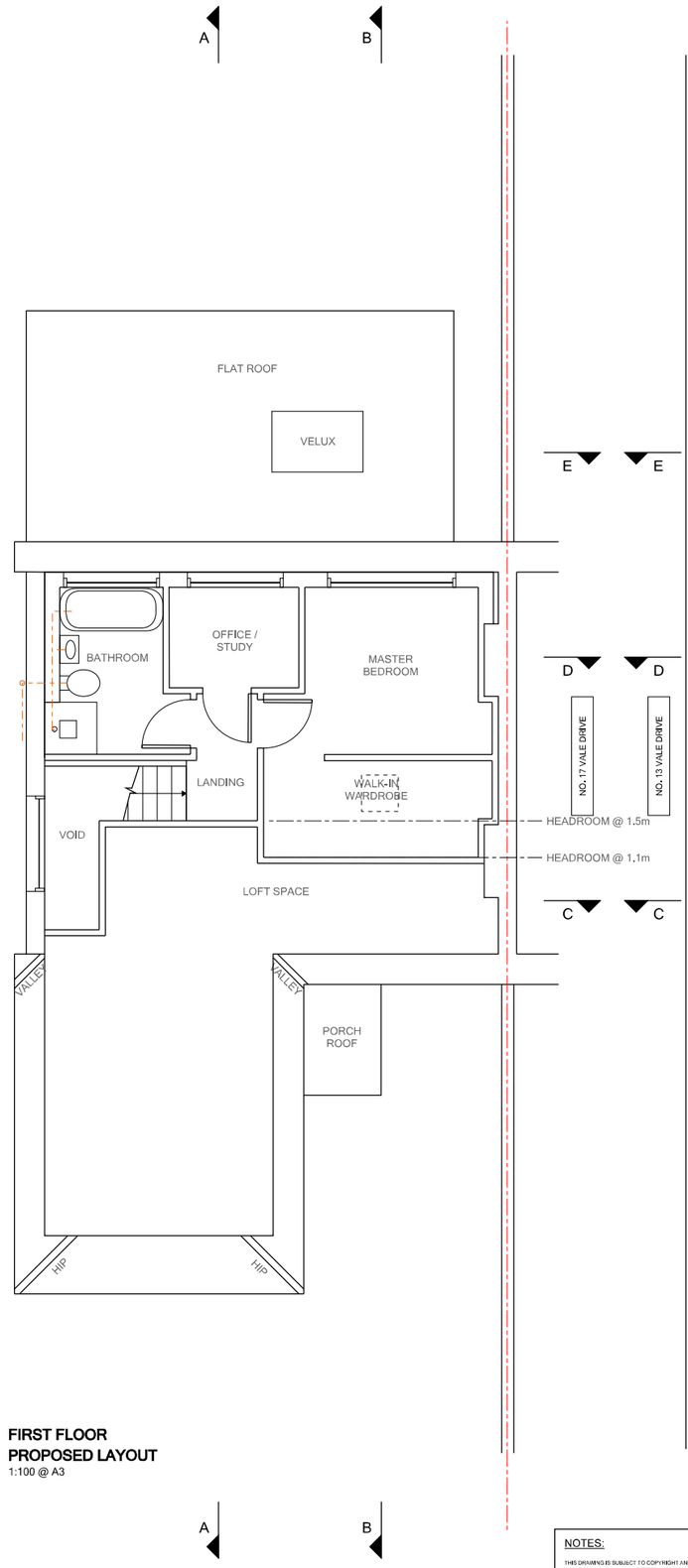

FIRST FLOOR
PROPOSED LAYOUT
1:100 @ A3

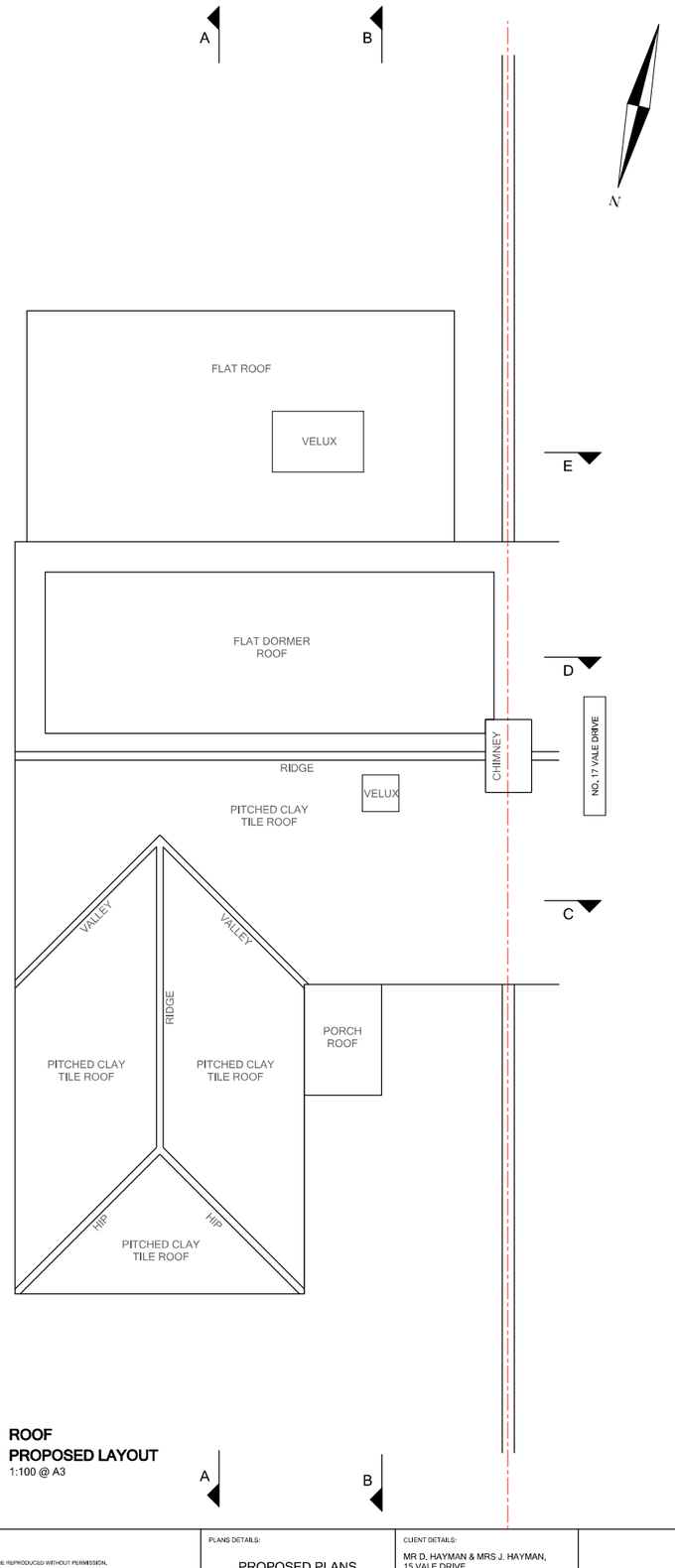

ROOF
PROPOSED LAYOUT
1:100 @ A3

SITE BOUNDARY
INDICATIVE EXISTING DRAINAGE
INDICATIVE PROPOSED FOUL DRAINAGE
INDICATIVE PROPOSED SURFACE WATER DRAINAGE
INDICATIVE PROPOSED GAS FLUE

1:100
0m 1m 2m 3m 4m 5m 10m

NOTES:

THIS DRAWING IS SUBJECT TO COPYRIGHT AND SHOULD NOT BE REPRODUCED WITHOUT PERMISSION.
ALL DIMENSIONS IN MILLIMETRES UNLESS OTHERWISE STATED.

THESE PLANS ARE SUBJECT TO PLANNING AND BUILDING REGULATION APPROVAL OR ANY OTHER STATUTE IN LAW BEFORE BUILDING COMMENCES, ALL BUILDING WORK IS SUBJECT TO BUILDING CONTROL APPROVAL.

ANY STRUCTURAL WORK WHERE MENTIONED ON THE DRAWING IS SUBJECT TO QUALIFIED STRUCTURAL AND CIVIL ENGINEER CALCULATIONS BEFORE BUILDING WORK COMMENCES.

ALL DRAWINGS MARKED PRELIMINARY OR PLANNING ARE NOT TO BE BUILT OR MANUFACTURED FROM.

BOUNDARY LINE INDICATIVE ONLY, EXACT LOCATION MUST BE DETERMINED ON SITE BEFORE BUILDING WORK COMMENCES.

ANY DISCREPENCIES FOUND IN THIS DRAWING TO BE BROUGHT TO THE ATTENTION OF THE AUTHOR FOR RECTIFICATION.

PLANS DETAILS:
PROPOSED PLANS

CLIENT DETAILS:
MR D. HAYMAN & MRS J. HAYMAN,
15 VALE DRIVE,
FINDON VALLEY, WORTHING
BN14 0DD

SCALE: 1:100 @ A3
DESIGNER: LH
DRG NO.: VD_23_006
DATE: 06.01.2024

PROPERTY DETAILS:
15 VALE DRIVE,
FINDON VALLEY, WORTHING
BN14 0DD

PLANNING DRAWINGS