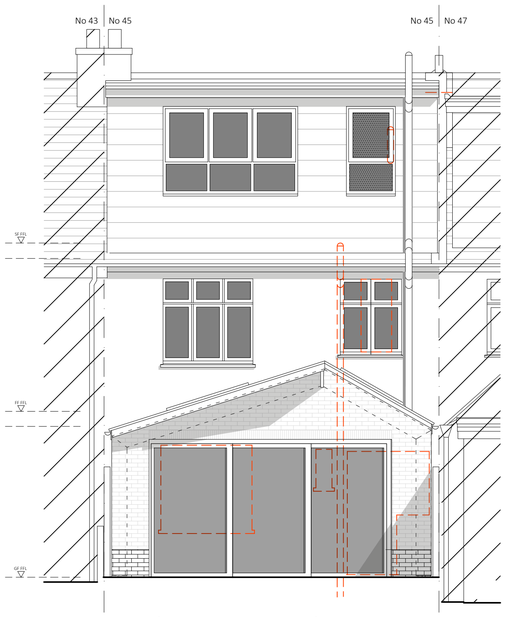

West Elevation as Proposed
1:50 @ A1



East Elevation as Proposed
1:50 @ A1

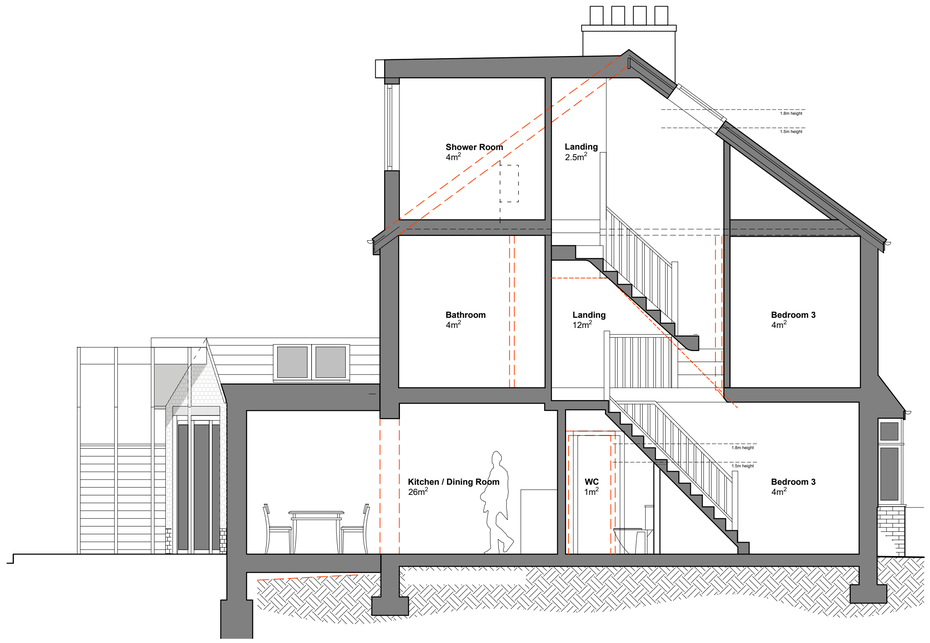

Section AA Proposed
1:50 @ A1

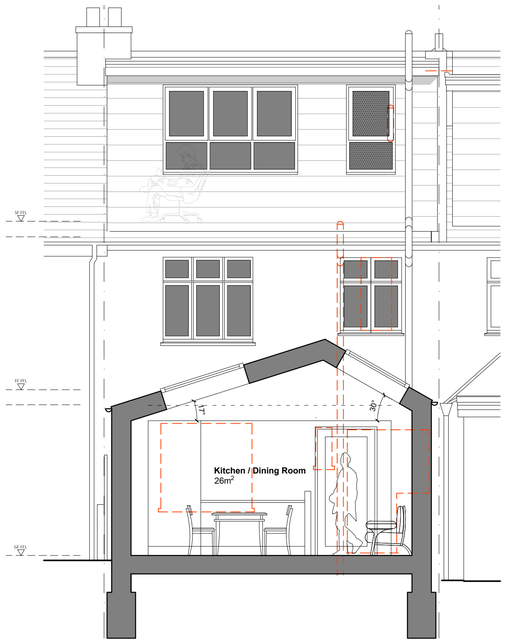

Section BB as Proposed
1:50 @ A1

0 1 2 3 4 5
M E T R E S

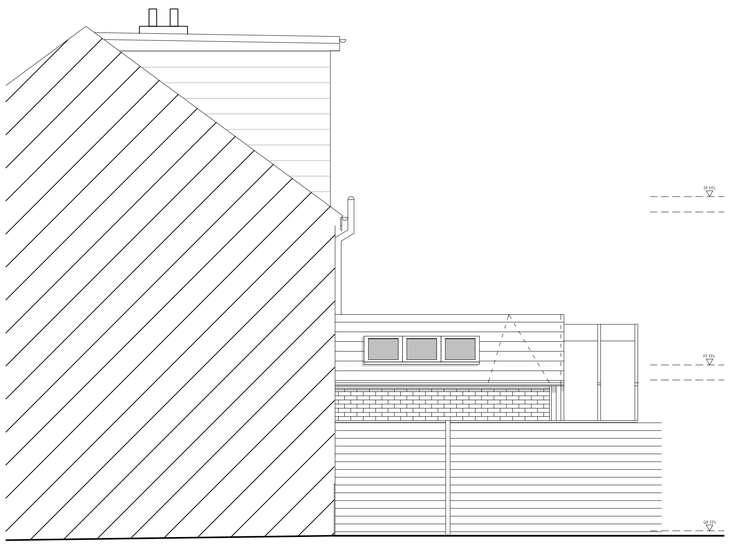

North Elevation as Proposed
1:50 @ A1

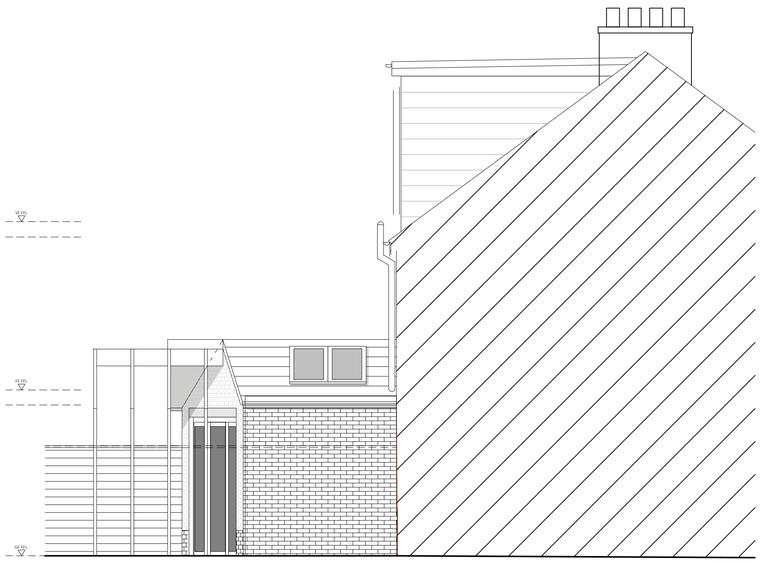

South Elevation as Proposed
1:50 @ A1

(NB: Loft conversion is permitted development and does not form part of this planning application - approx. 30m³ additional volume)

REV	DATE	DESCRIPTION
B	17.01.24	Overhanging roof revised
A	22.11.23	Rear doors revised

This drawing should be read in conjunction with all other drawings. Do not scale.
All Dimensions must be site checked.
Copyright © Catherine Whitby Architects

catherine whitby
ARCHITECTS
arb Architects Registration Board
REG NO: 069618H

Drawing Status
PLANNING

Project
B Tyszko-Niemeyer & E Willamson
45 Adur Drive
Shoreham-By-Sea

Title
Proposed Elevations
and Sections

Project No.	Drawn By	Checked By
02307	cw	cw

Drawing No.
004

Scale	Date	Revision
Varies @ A1	Nov 23	B