ADUR DISTRICT COUNCIL

Adur District Council

Town and Country Planning Act 1990

Office Use
App A006135/08
Date Rc.
Fee 11 MAR 2008
Rec. No.

Householder's planning application form

Use this form to apply for planning permission to extend or alter your house or flat, to build a garage or other structure on your property or to create access for a vehicle onto a classified road (please read note 9).

Please read the notes before you fill in this form.

1 Please give the address of the property to be altered or extended.

199 OLD SHOREHAM ROAD
SOUTHWICK.

2 Type of property (please tick)

Detached House	☐	Terraced House	☐	Other (please give details)	☐
Semi-detached house	☑	Flat	☐		

3 Please describe the development you are applying for.

ROOMS IN ROOF WITH REAR DORMER
AND SIDE GABLE.

4 Applicant (in block capitals)

Full Name: MR & MRS. A. WIGZELL
Address (including postcode):
199 OLD SHOREHAM ROAD
SOUTHWICK.
Phone Number:
Home:
Work:
Extension:
Fax Number:

Agent (if any)

Full Name: JON ANDREWS LTD
Address (including postcode):
CHILCOTE, THREALS LANE,
WEST CHILTINGTON,
W. SUSSEX.
Phone Number:
Home: 01798 812517
Work: " "
Extension:
Fax Number: " "

5 **Please enclose four copies of this form and four sets of plans.**
Please number your plans and write the numbers and scales against the titles here.

	Plan number	Scale
Location plan	477/01	1:1250
Block plan	"	1:500
Floor plan	"	1:50
Elevations	"	1:100
Other		

6 **Will the development involve cutting down any trees?** Yes ☐ No ☑
If "Yes", please show these clearly on the block plan.

7 **Will the development (including any new or altered access) affect a public footpath or any other public right of way?** Yes ☐ No ☑

8 **Does this application require a fee?** (See note 3) Yes ☑ No ☐

If "No", please tick the option that applies (See note 3) A ☐ B ☐ C ☐

If "Yes", please state the fee enclosed (See note 4) £ 135-00

Signature: [redacted] **Date:** 10.3.08.

Please print your name: J. ANDREWS.

Certificate under Article 7 of the Town and Country Planning (General Development Procedure) Order 1995

If anyone else owns the land or part of it, you must fill in Certificate B, which you can get from the Planning Section. You must also tell the owner of the land about this application by serving a notice on them. If you own all of the land, you must fill in Certificate A below.

Certificate A

I confirm that:

- Nobody except the applicant was an owner of any part of the land involved at the beginning of the period of 21 days before the date of this application; and
- none of the land this application relates to is an agricultural holding or part of an agricultural holding.

Signature: [redacted] **Date:** 10.3.08.

Please print your name: J. ANDREWS.

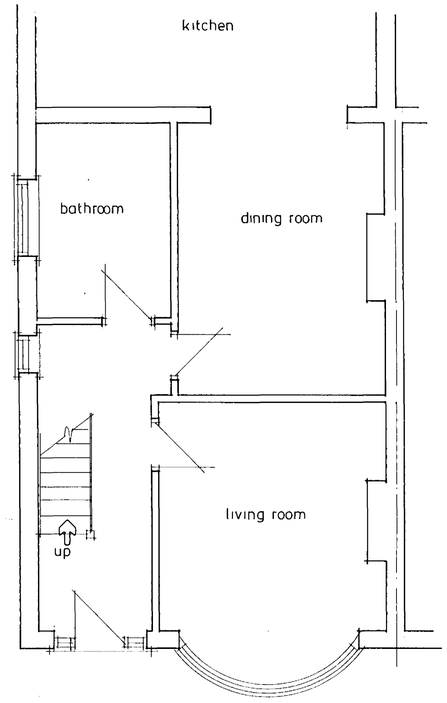

Ground Floor

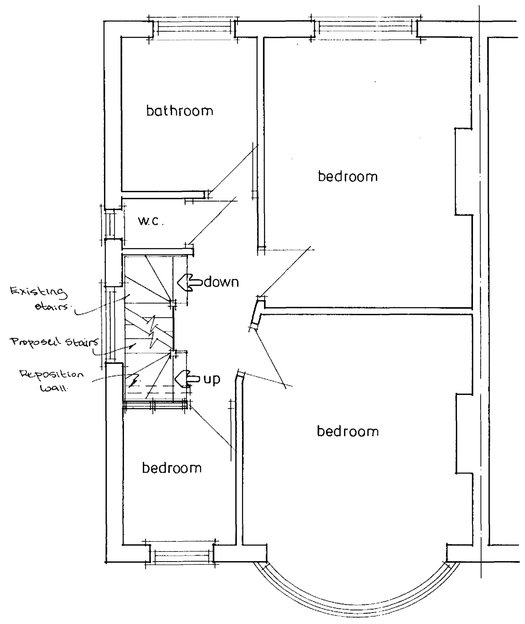

First Floor

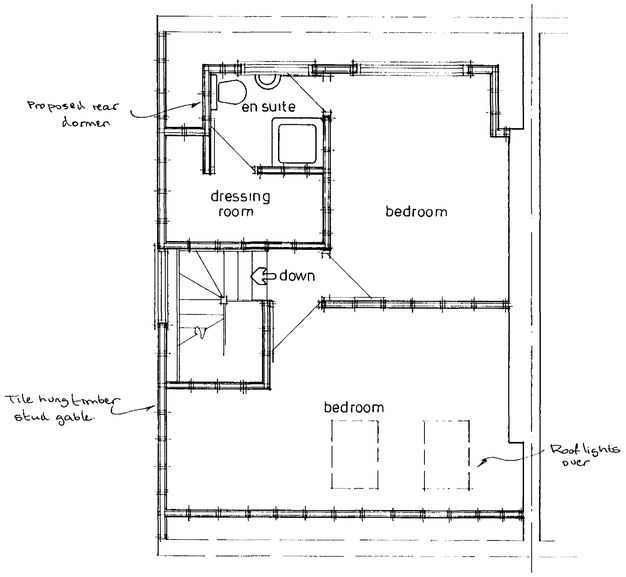

Second Floor

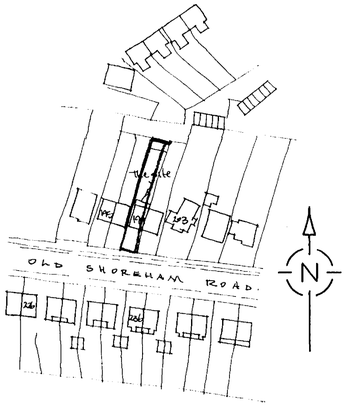

Site Plan 1:1250

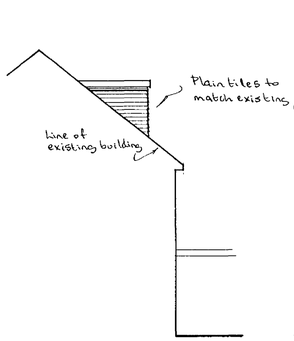

east elevation

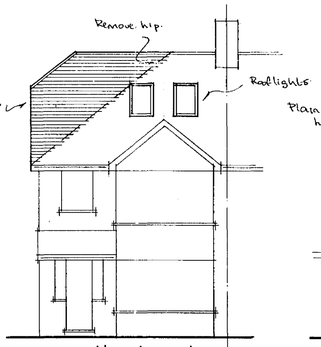

south elevation



west elevation

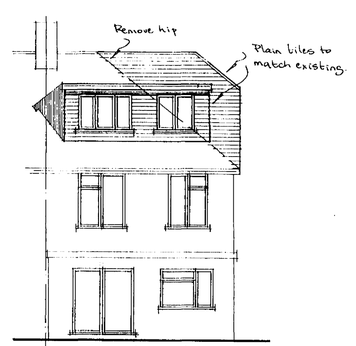

north elevation

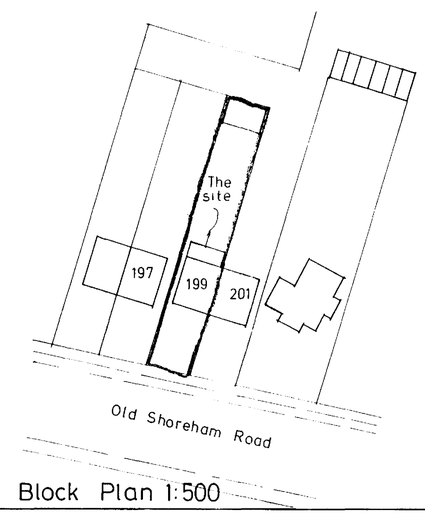

Block Plan 1:500

A	Date	Revisions

© copyright

Client
Mr&Mrs.A.Wigzell

Job Title
Roof Conversion

Drawing Title
199 Old Shoreham Rd, Southwick.

DUR DISTRICT COUNCIL
PLANNING DIVISION
PLAN No. A06/03668
DATE 11 MAR 2008
RECEIVED

Scale 1:50 1:100

Date | Drawn by

Drg No. 477/01 | Rev.

841x594mm A1