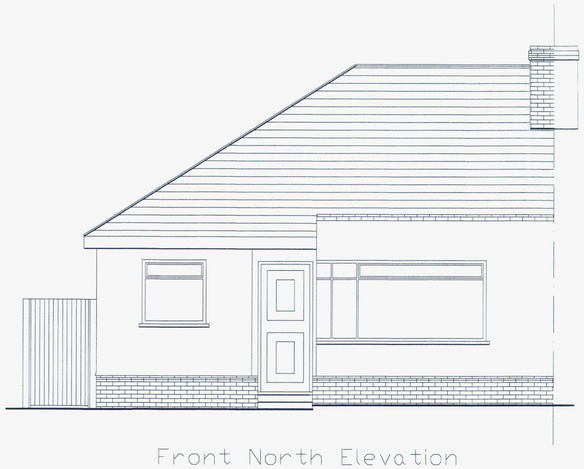

Front North Elevation



Side East Elevation



Rear South Elevation

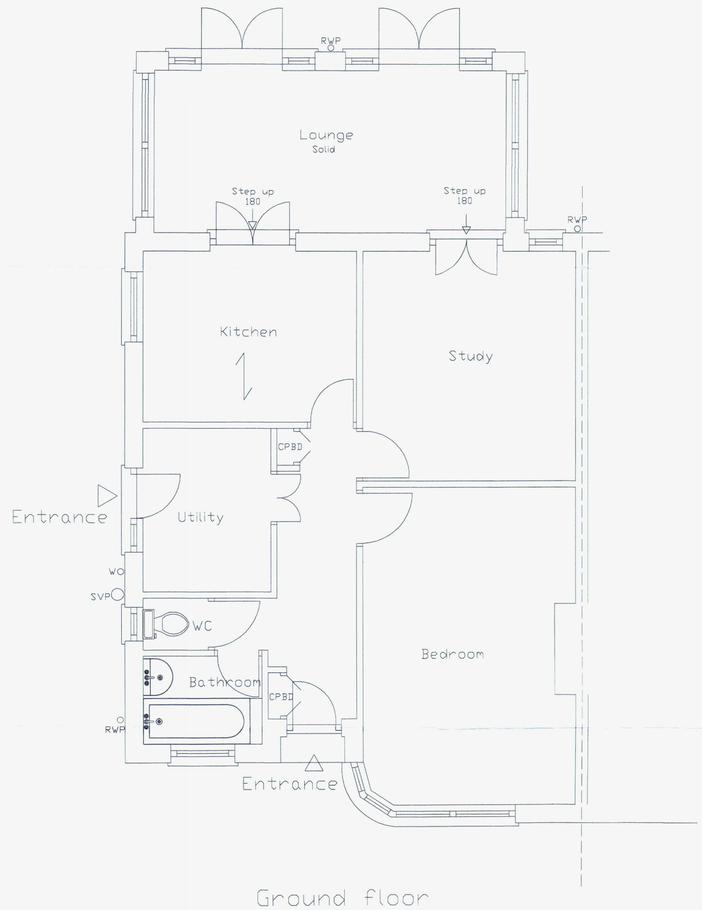

Ground floor

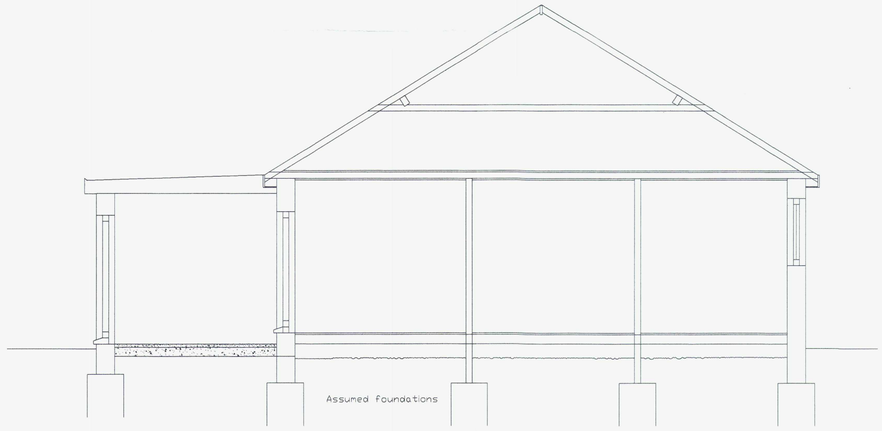

Typical Cross section

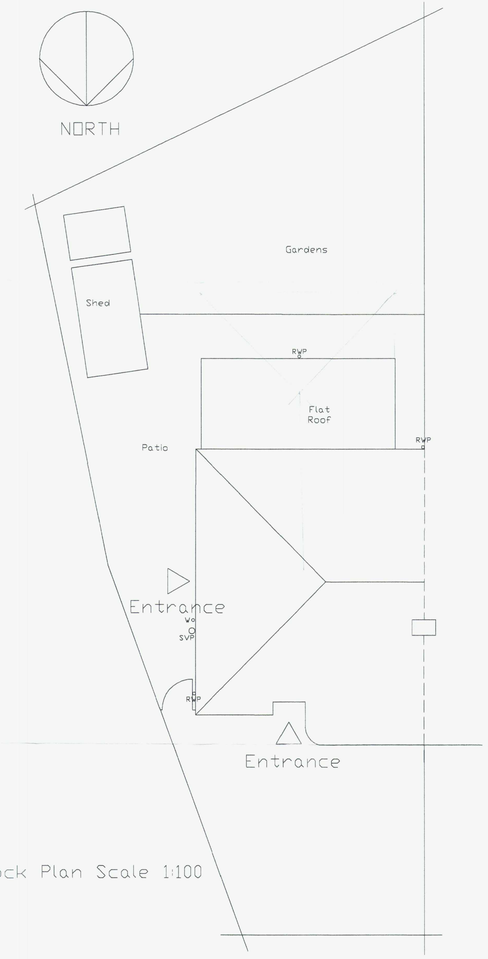

Block Plan Scale 1:100

CLIENT. Mr & Mrs Harrington	A	
	B	
SCALE. 1.50	C	
	D	
	E	
DATE. 18/10/06	F	
	G	
DRAWN. S.D	H	
	I	
	J	

PROJECT.
Survey showing existing at:
6 Glebe Close, Grand Avenue, Lancing, BN15 9RW

Colin Jessey Associates
29 Parkfield Road, Tarring, Worthing, West Sussex, BN13 1EP.
e-mail colin@colinjessey.co.uk
tel 01903 212019

DWG No 031.06.02 REV



Front North Elevation



Side East Elevation

Proposed Elevation



Rear South Elevation

Proposed Elevation

ADUR DISTRICT COUNCIL
PLANNING DIVISION
PLAN NO AP/007/06/TP
DATE RECEIVED 03.01.07
AMENDMENT

Note

Any drains identified during excavations are to be protected with concrete lintels at each passing through foundations, and set in concrete with less than 300mm cover.

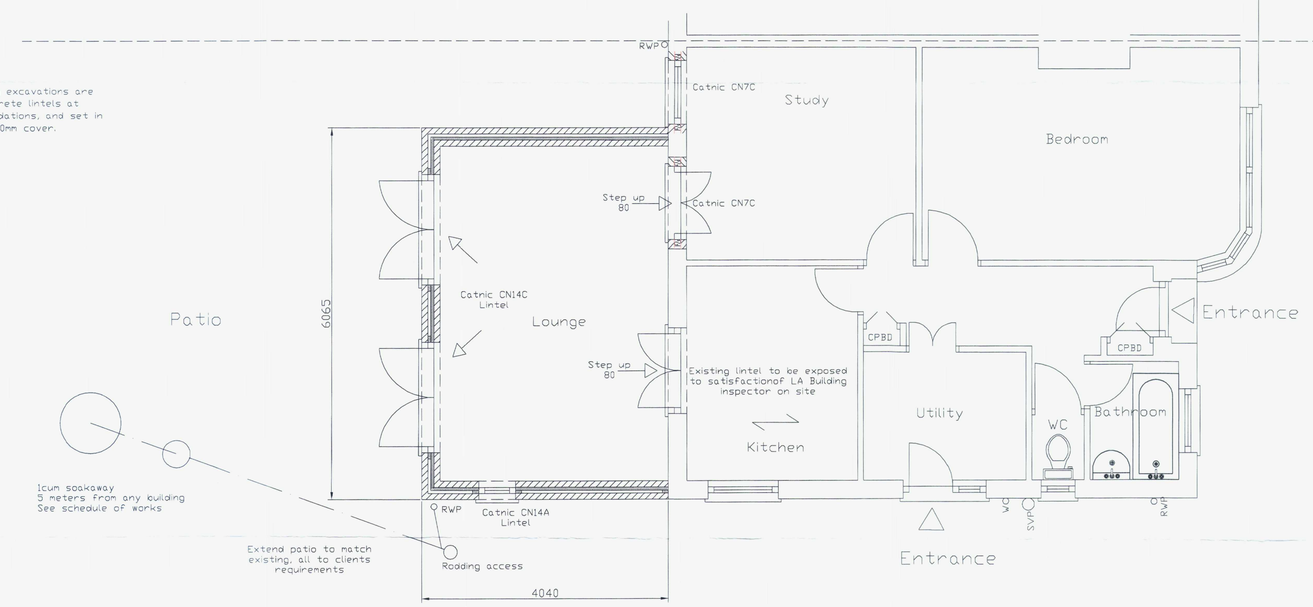

Ground floor

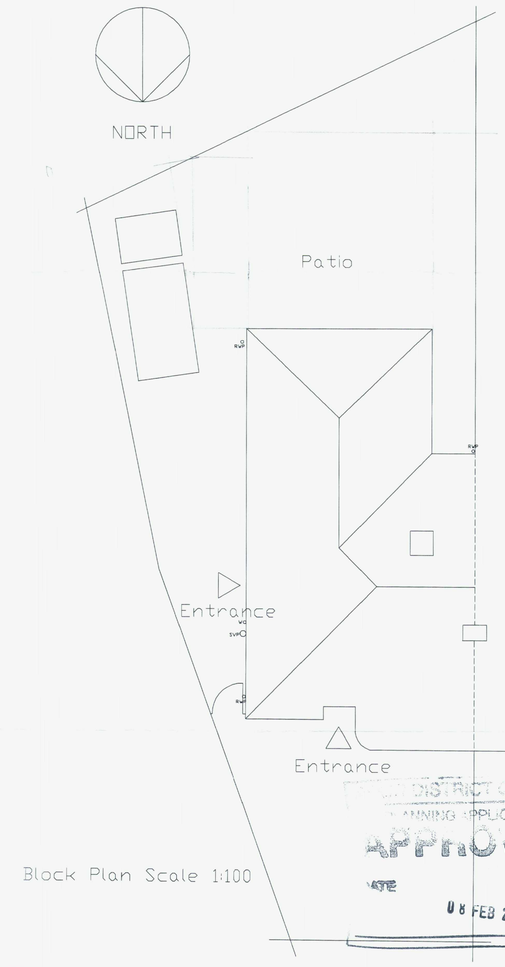

Block Plan Scale 1:100

ADUR DISTRICT COUNCIL
PLANNING APPLICATION
APPROVED
DATE
08 FEB 2007

CLIENT. Mr & Mrs Harrington	A	Building Regs	6/11/06
	B	Reduced in size	22/12/06
SCALE. 1:50	C		
	D		
DATE. 18/10/06	E		
	F		
DRAWN. S.D	G		
	H		
	I		
	J		

PROJECT.
Proposed elevations at:
6 Glebe Close, Grand Avenue, Lancing, BN15 9RW

Colin Jessey Associates
29 Parkfield Road, Tarring, Worthing, West Sussex, BN13 1EP.
e-mail colin@colinjessey.co.uk
tel 01903 212019

DWG No 031.06.03 REV A B