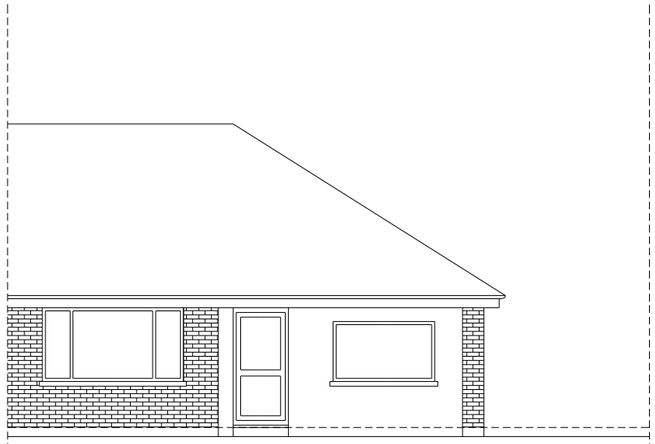

South Elevation - Existing

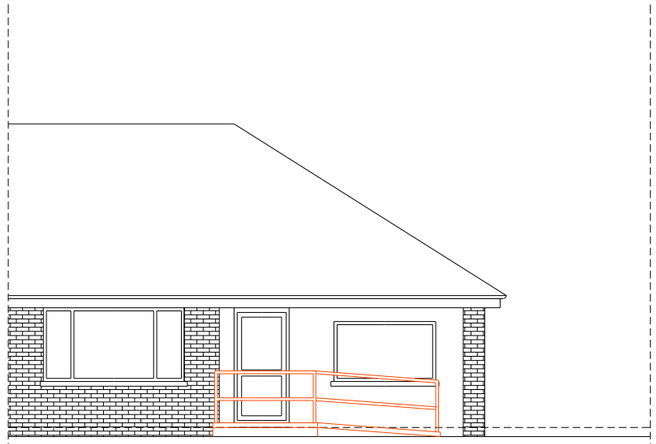

South Elevation - Proposed

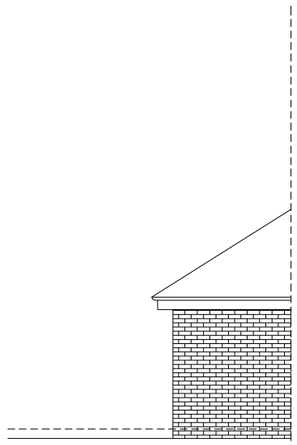

East Elevation - Existing

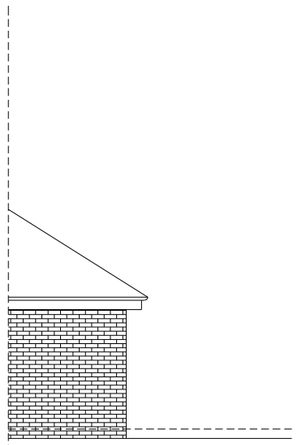

West Elevation - Existing

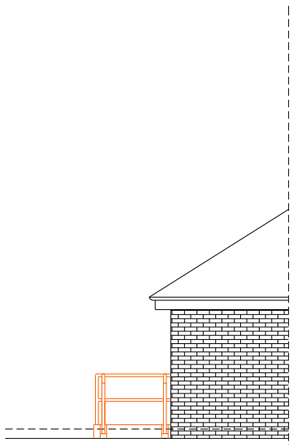

East Elevation - Proposed

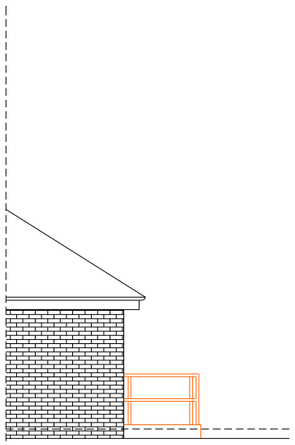

West Elevation - Proposed

Scale 1:100
Scale in Metres
0 0.5 1 1.5 2 2.5 5




© Crown Copyright and database right (2022). Ordnance Survey 1000024321 & 100018824

Notes:

1. Do not scale from this drawing, except for Planning.
2. All dimensions are in millimetres / metres unless stated otherwise.

| Rev | Description | By | Date |
|---|---|---|---|
| | | | |
| | | | |
| | | | |
| | | | |
| | | | |
| . | . | . | . |

**AMENDMENTS**

Drawing Status:

**FOR INFORMATION**

ADUR & WORTHING
COUNCILS
**Adur & Worthing HIA**
Portland House, Richmond Rd.
WORTHING BN11 1HS
www.adur-worthing.gov.uk
home.improvement@adur-worthing.gov.uk

Property Title:

**22 Ashwood Close, Worthing BN11 2AF**

Drawing Title:

**Elevations**

| Scale @ A3: | Date: | |
|---|---|---|
| **1:100** | **02-06-2025** | |
| UPRN: | Drawn By: **MSP** | Checked By: |
| Drawing No: **022/ASH/002** | | Rev: **-** |