

EXISTING NORTH ELEVATION
(NORTH)
(1:100)

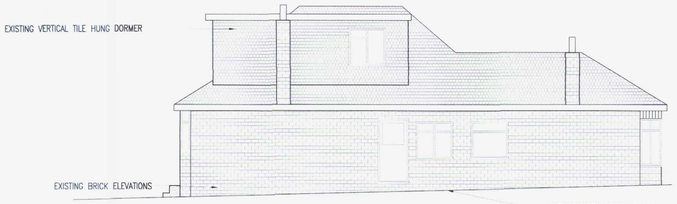

EXISTING EAST ELEVATION
(EAST)
(1:100)

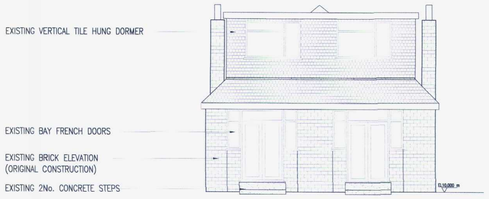

EXISTING SOUTH ELEVATION
(SOUTH)
(1:100)

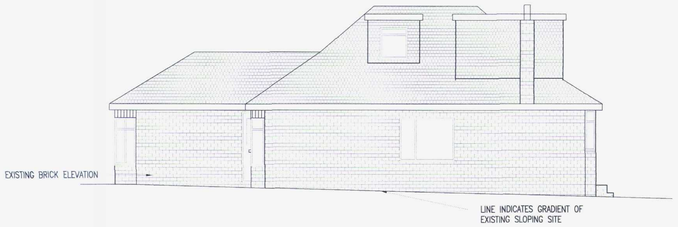

EXISTING WEST ELEVATION
(WEST)
(1:100)

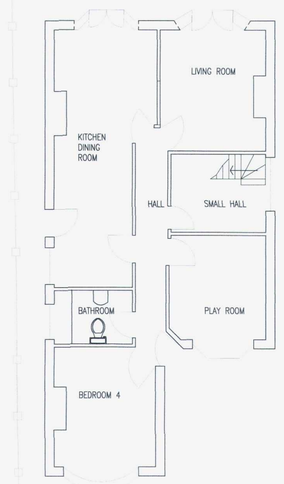

EXISTING GROUND FLOOR PLAN
(1:100)

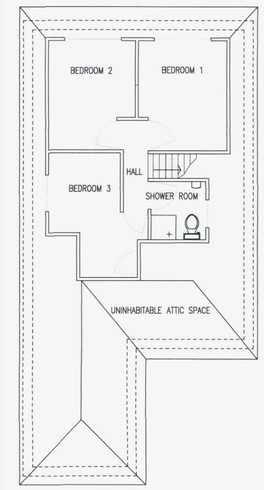

EXISTING FIRST FLOOR PLAN
(INDICATING ROOF EAVES AND PITCH)
(1:100)

Project/Task No. 0000 Scale: 1/50 ORIGINAL DRAWING SIZE A1

1. GENERAL

(i) This drawing is not to be scaled, work to figured dimensions only, confirmed on site.

(ii) This drawing is to be read in conjunction with all relevant architectural drawings, detailed specifications where applicable and all associated drawings in this series.

(iii) Any discrepancy on this drawing is to be reported immediately to the partnership for clarification.

(iv) The contractor is responsible for all temporary works and for the stability of the works in progress.

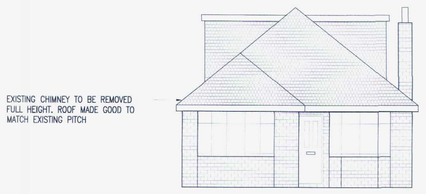

PROPOSED NORTH ELEVATION
(NORTH)
(1:100)

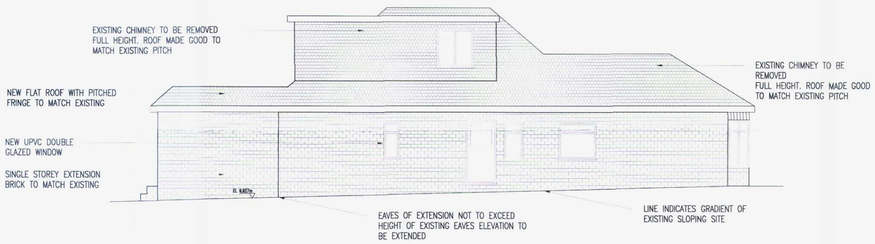

PROPOSED EAST ELEVATION
(EAST)
(1:100)

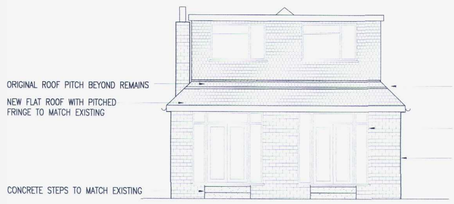

PROPOSED SOUTH ELEVATION
(SOUTH)
(1:100)

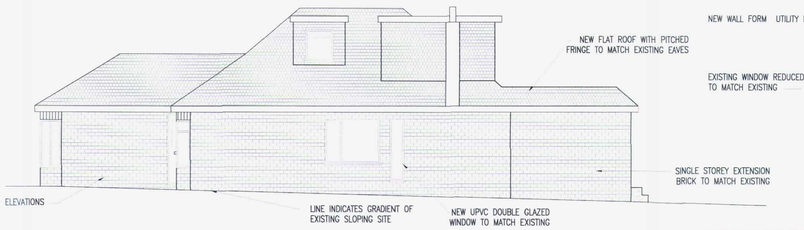

PROPOSED WEST ELEVATION
(WEST)
(1:100)

PROPOSED GROUND FLOOR PLAN
(1:100)

PROPOSED FIRST FLOOR PLAN
(INDICATING ROOF EAVES AND PITCH)
(1:100)

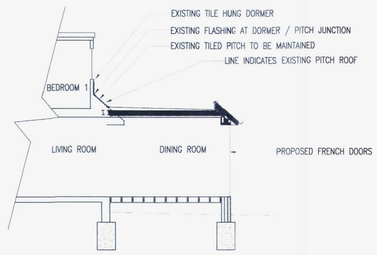

SECTION 1–1
(INDICATING SECTION THROUGH PROPOSED PITCHED FRINGE)
(1:100)

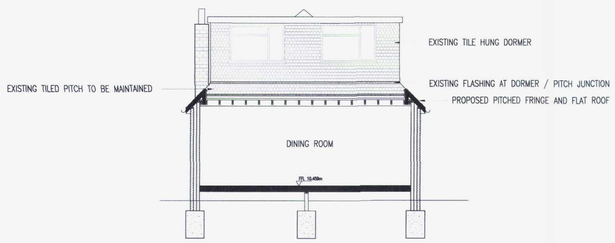

SECTIONAL ELEVATION 2–2
(INDICATING SECTION THROUGH PROPOSED PITCHED FRINGE)
(1:100)

1576/19

Description	By	Aprvd.	Date	Rev.

PRELIMINARY DRAWING
NOT FOR CONSTRUCTION

Title: EXISTING & PROPOSED ELEVATIONS AND FLOOR PLANS

Project: 118 SOUTHWICK STREET, SOUTHWICK
REAR EXTENSION & INTERNAL ALTERATION

Client: MR & MRS HOSKER

HOP
CONSULTING CIVIL AND STRUCTURAL ENGINEERS
HOP House, 41 Church Road
Hove, East Sussex BN3 2BE
www.hop.uk.com
ask@hop.uk.com
+44 (0)1273 223900

Drawing No. XXXXX-HOP-ZZ-XX-DR-S-P103 Status S0 Rev. P3

© Copyright

1:20 0 0.2m 0.4m 0.6m 0.8m 1m
1:50 0 0.5m 1m 1.5m 2m 2.5m
1:100 0 1m 2m 3m 4m 5m

U:\House temp\2019 TO 29 NIGEL HOUSE Nigel Hosker