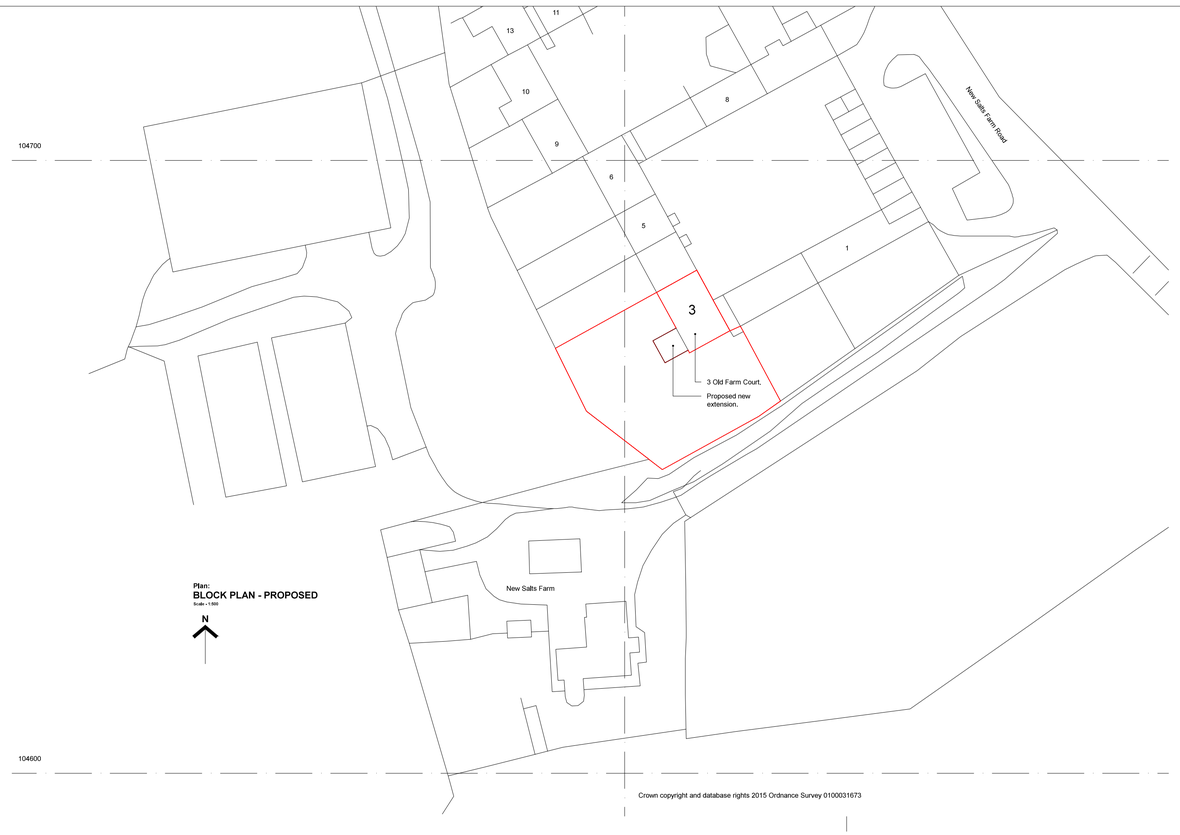

Crown copyright and database rights 2015 Ordnance Survey 0100031673

Plan:
BLOCK PLAN - PROPOSED
Scale - 1:500

N

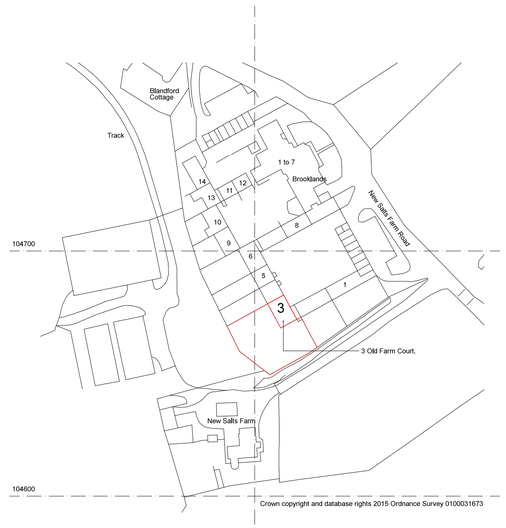

Crown copyright and database rights 2015 Ordnance Survey 0100031673

Plan:
BLOCK PLAN - EXISTING
Scale - 1:1250

N

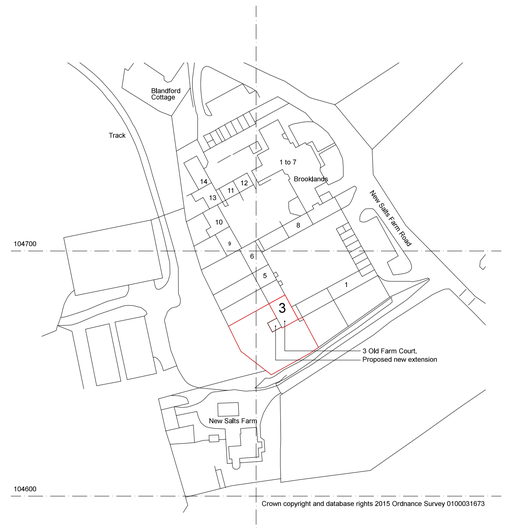

Crown copyright and database rights 2015 Ordnance Survey 0100031673

Plan:
BLOCK PLAN - PROPOSED
Scale - 1:1250

N

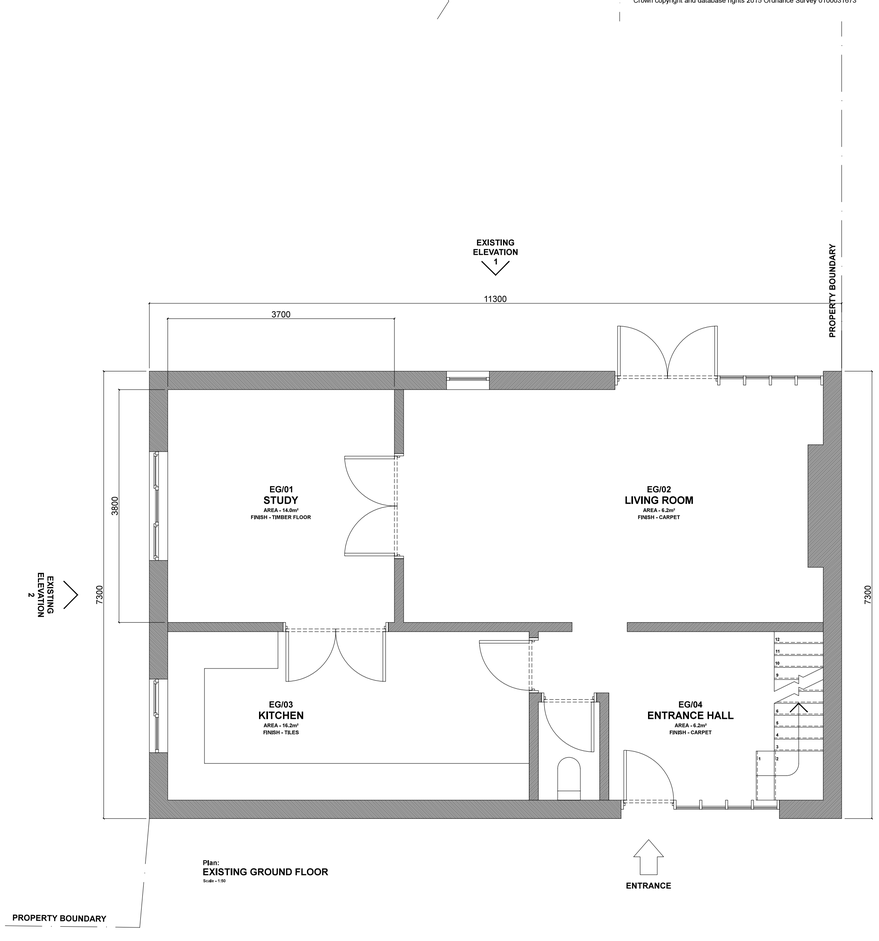

Plan:
EXISTING GROUND FLOOR
Scale - 1:50

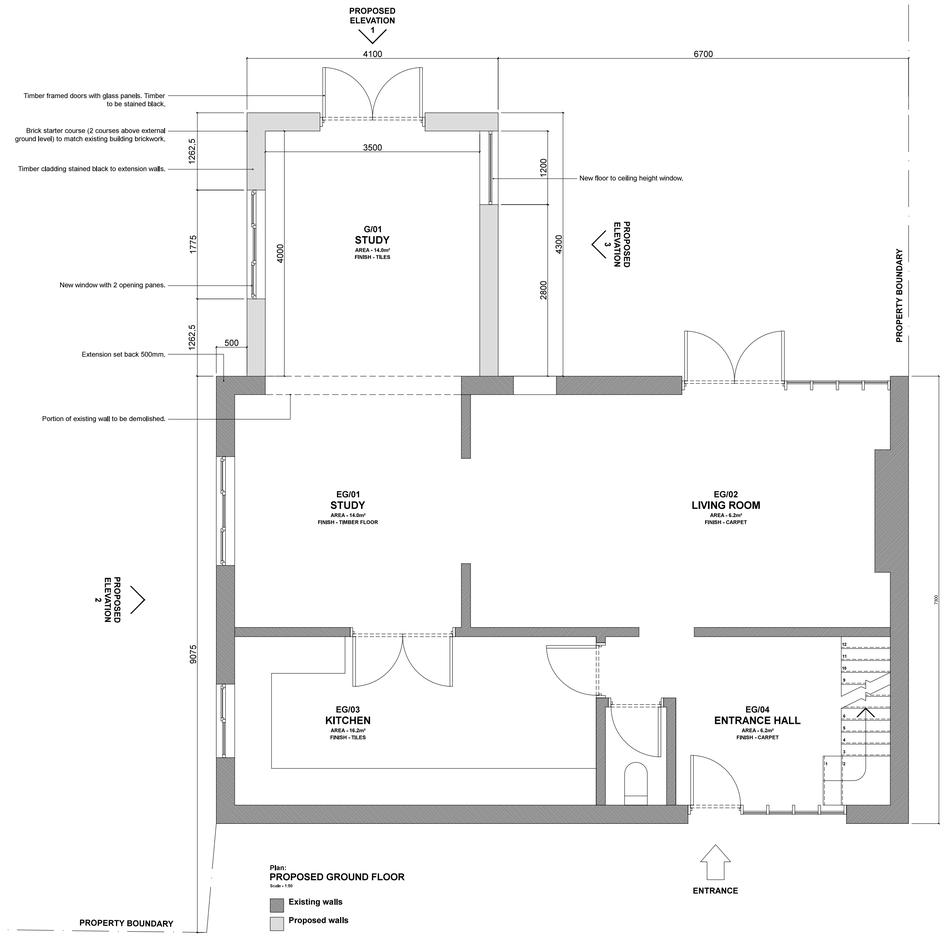

Plan:
PROPOSED GROUND FLOOR
Scale - 1:50

Existing walls

Proposed walls

Rev:	Date:	Notes:	Drawn by:
B	09.04.15	Issued L.P.A. for planning approval.	JMP
A	06.04.15	Issued to client for comment.	JMP
/	16.03.15	Issued to client for comment.	JMP

3 OLD FARM COURT

NEW SALTS FARM ROAD, SHOREHAM
EAST SUSSEX, BN43 5FE

001-(P)001-B

BLOCK/EXISTING/PROPOSED PLANS

SCALE: 1:50@A1
DRAWN BY: JMP
STATUS:
FOR INFORMATION

NOTES:
Do not scale from this drawing, use given dimensions.