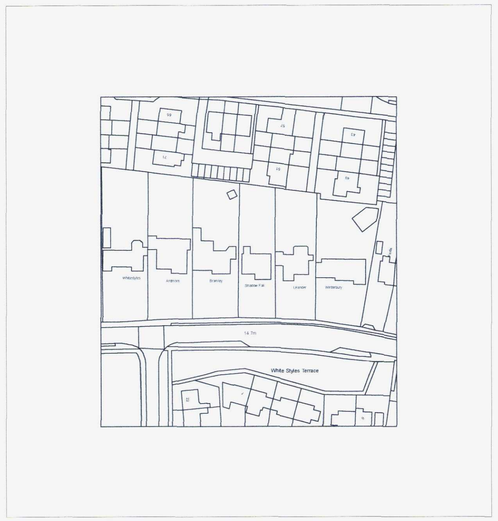

LOCATION PLAN SCALE 1:1250

20 0 20 40 60 80 100

Metres

N



BLOCK PLAN SCALE 1:500

20 0 20 40 60 80 100

Metres



NORTH ELEVATION - SCALE 1:100

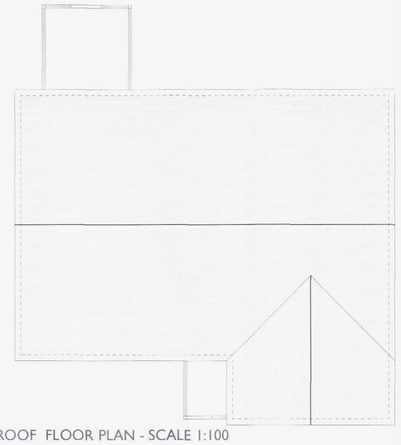

ROOF FLOOR PLAN - SCALE 1:100



WEST ELEVATION - SCALE 1:100

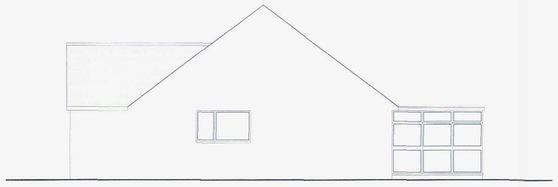

EAST ELEVATION - SCALE 1:100

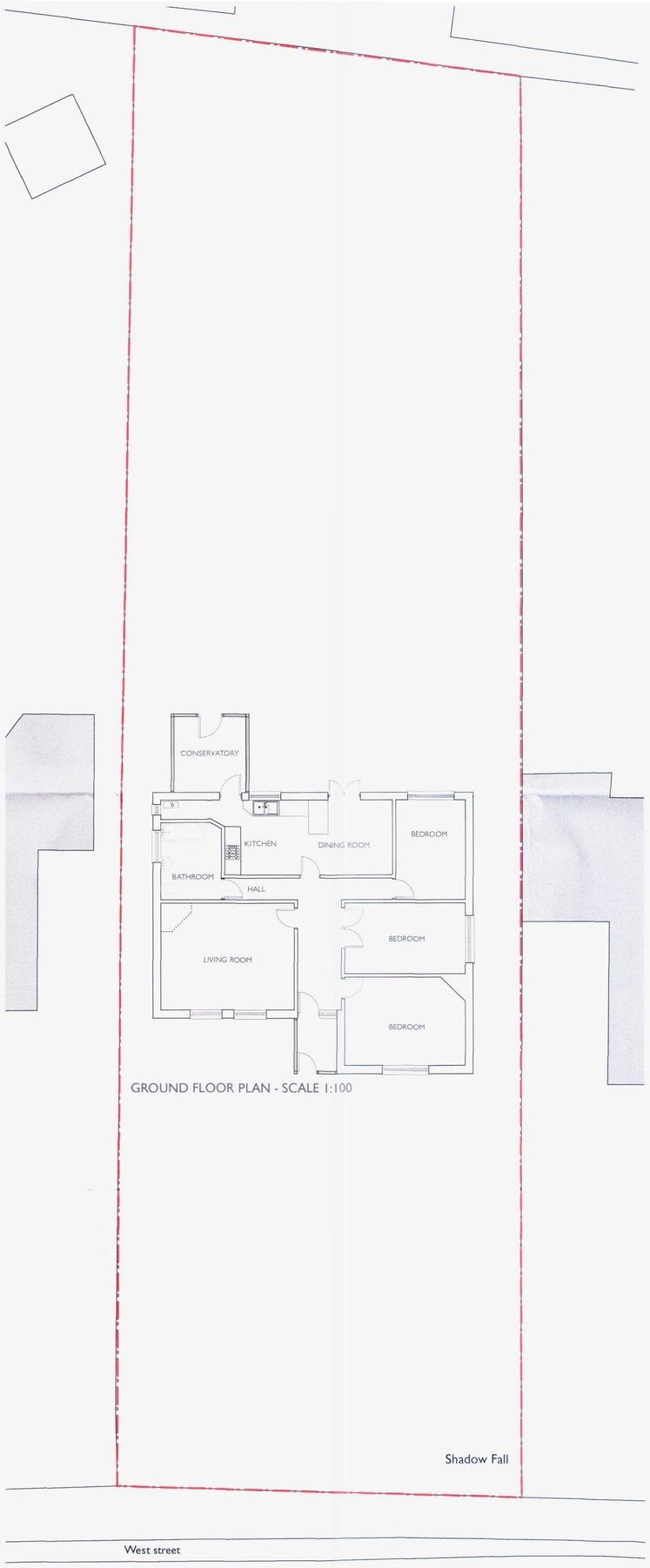

GROUND FLOOR PLAN - SCALE 1:100

SHADOWS FALL WEST STREET - AS EXISTING

0m 5m 15m 30m

N.B. Unless otherwise noted this drawing is not to be used for construction purposes.

If indicated as feasibility this drawing is subject to a detailed site investigation, including ground conditions/ contaminates, drainage design and planning / density negotiations. The layout may be based upon an enlargement of an OS sheet or other small scale plans and its accuracy needs to be verified by survey. CDM regulations have not been fully considered.

Rev.	Date	Comment	By

ADUR & WORTHING PLANNING SERVICES
PLAN AWDM/ 1691/16
DATE VALID 14 NOV 2016

LANDIVAR ARCHITECTS

ARCHITECTS AND DESIGNERS

Landivar Architects Limited:
The Ironworks, Cheapside, Brighton, BN1 4GD
01273 819493
info@landivar-architects.com
www.landivar-architects.com

DRAWING STATUS:	AS EXISTING		
CLIENT:			
PROJECT:	SHADOWS FALL, WEST STREET		
DRAWING:	PLANS AND ELEVATIONS AS EXISTING		
DRAWN	CM	SCALE	1:1250, 1:500, 1:100 @ A1
DATE	SEPT 2016	REV.	.....
JOB NO.	1391	DRG. NO.	A.001

LANDIVAR ARCHITECTS LIMITED COMPANY NO: 7194754 COPYRIGHT 2012 ©