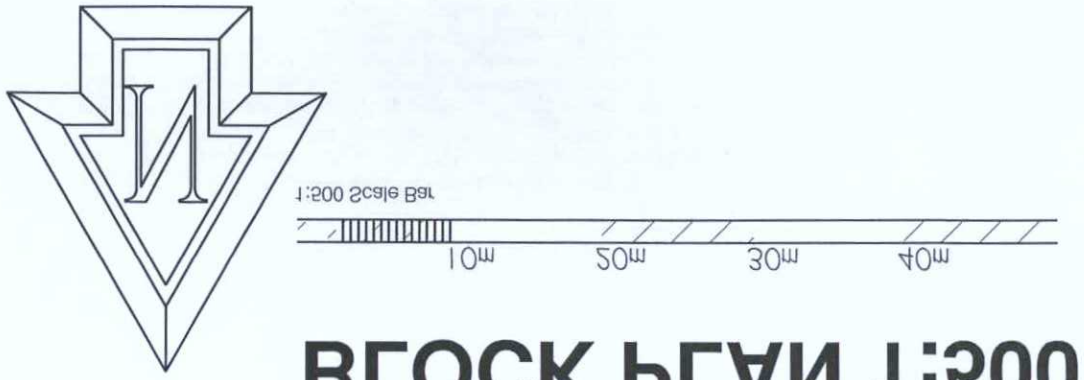

BLOCK PLAN 1:500

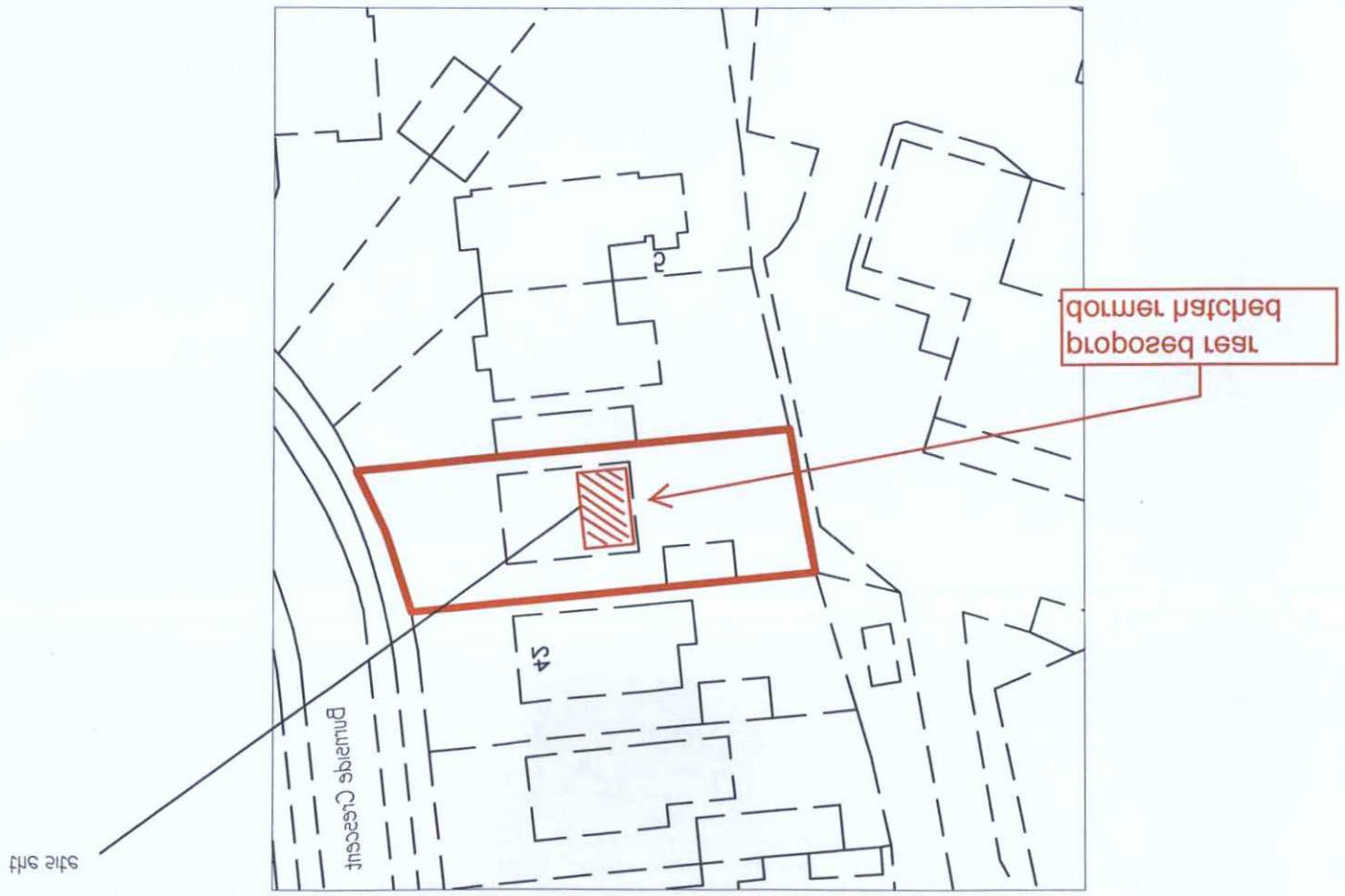

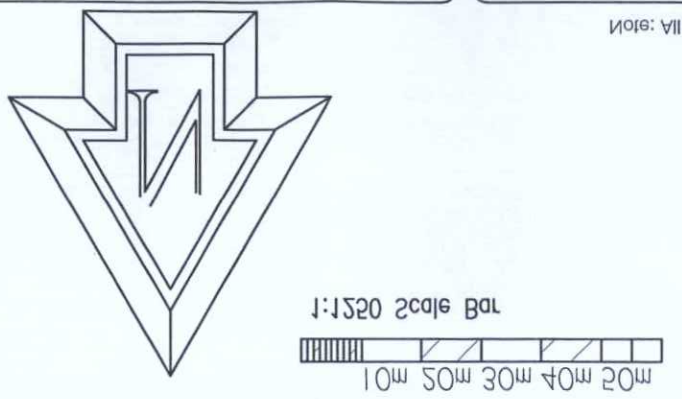

Location PLAN 1:1250

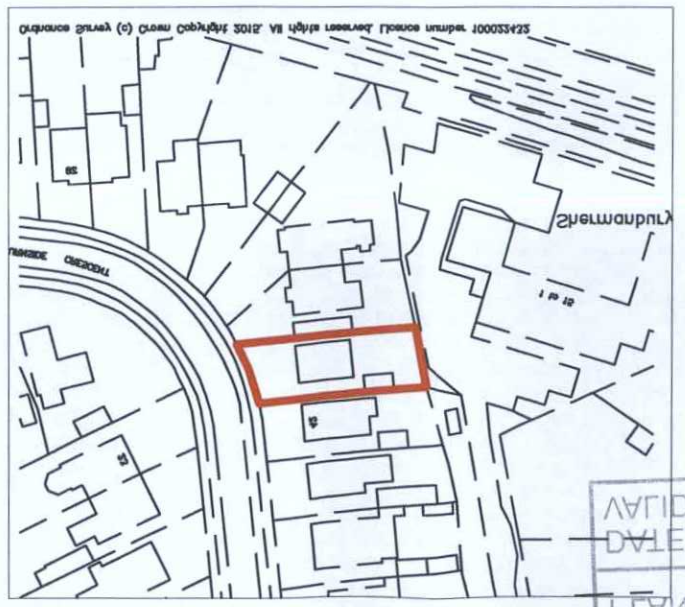

Ordnance Survey (c) Crown Copyright 2012. All rights reserved. Licence number 100022432

PLANNING SERVICES
ADUR & WORTHING
PLAN | AWDM | 14/09/12
DATE | - 8 OCT 2012
VALID

Note: All dimensions to be checked on site.

Client:

Scale:

1:500, 1:1250 @ A3 paper size

Date: 30.9.2015

Drawn: BLW

Drg. No. 04

Revn

Project:

extension at:

40 Burnside Crescent

Sompting

Sussex

Title:

BLOCK & Location PLAN

Copyright of:

BLW

Architectural & Planning Services

15 West Street

Shoreham By Sea

West Sussex

BN43 5WF

01273 441009

07856899101

e-mail: penw@plwarchitectural.co.uk

website: plwarchitectural.co.uk