Scale 1:100 — 0 1 2 3 4 5 6 7 8 9 10 Metres

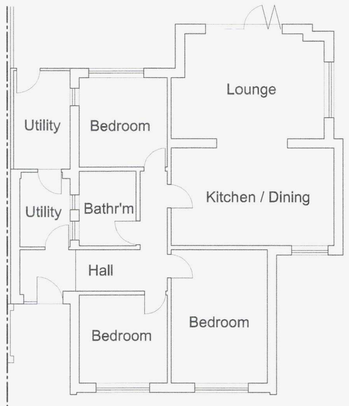

Existing Ground Floor Plan
Scale 1:100

Scale 1:1250 — 0 20 40 60 80 100 Metres



Location Plan
Scale 1:1250

N

Scale 1:200 — 0 5 10 15 20 25 30 Metres



Block Plan
Scale 1:200



Existing Front (east) Elevation
Scale 1:100

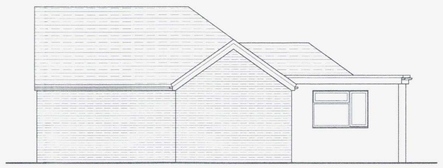

Existing Side (north) Elevation
Scale 1:100



Existing Rear (west) Elevation
Scale 1:100

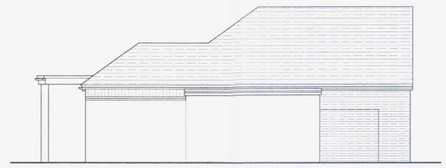

Existing Side (south) Elevation
Scale 1:100



Proposed Ground Floor Plan
Scale 1:100



Proposed Front (east) Elevation
Scale 1:100

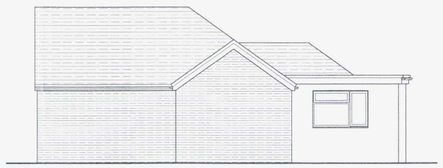

Proposed Side (north) Elevation
Scale 1:100



Proposed Rear (west) Elevation
Scale 1:100



Proposed Side (south) Elevation
Scale 1:100

ADUR & WORTHING
PLANNING SERVICES
PLAN AWDM/0458/15
DATE VALID 12 MAY 2015

Rev:	Description:	Date:
-	-	-

HORIZON DESIGN

Horizon Design Ltd
34 Railway Approach
Worthing
West Sussex, BN11 1UR
T: 01903 205868
E: info@horizon-design.co.uk
W: www.horizon-design.co.uk

Client:
Ms Rose

Project:
Single-Storey Extension to:
23 Western Road North
Sompting, Lancing
West Sussex
BN15 9UX

Drawing title:
Existing & Proposed Plans & Elevations, Location & Block Plan.

Scale:
1:100 / 1:1250 / 1:200 @ A1

Date: 23/03/15
Drawn: KWF

Drawing number: 2796-01
Revision: -