Scale 1:100 — 0 1 2 3 4 5 6 7 8 9 10 Metres

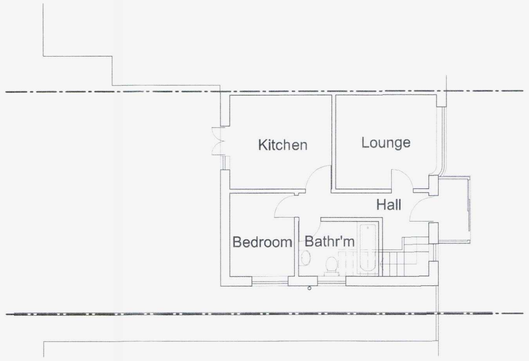

Proposed Ground Floor Plan
Scale 1:100



Proposed First Floor Plan
Scale 1:100



Proposed Rear (south) Elevation
Scale 1:100

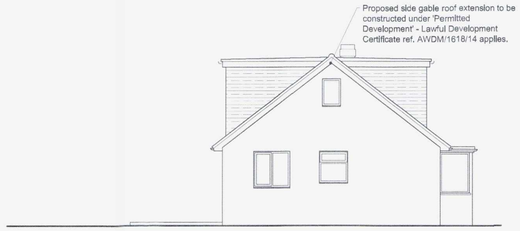

Proposed Side (east) Elevation
Scale 1:100



Proposed Front (north) Elevation
Scale 1:100

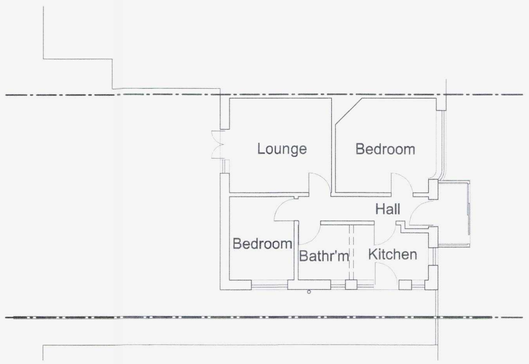

Existing Ground Floor Plan
Scale 1:100



Existing Rear (south) Elevation
Scale 1:100



Existing Side (east) Elevation
Scale 1:100



Existing Front (north) Elevation
Scale 1:100

Scale 1:200 — 0 5 10 15 20 25 30 Metres



Block Plan
Scale 1:200

N

Scale 1:1250 — 0 20 40 60 80 100 Metres



Ordnance Survey (c) Crown Copyright 2014. All rights reserved. Licence number 100022432

Location Plan
Scale 1:1250

Rev:	Description:	Date:
A	Location & block plans added, notes added.	28/01/15

HORIZON DESIGN
Horizon Design Ltd
34 Railway Approach
Worthing
West Sussex, BN11 1UR
T: 01903 205868
E: info@horizon-design.co.uk
W: www.horizon-design.co.uk

Client:
Mr Lock

ADUR & WORTHING PLANNING SERVICES
PLAN AWDM/0133/15
DATE VALID 30 JAN 2015

Project:
Extensions & Alterations to:
46 Orient Road
Lancing
West Sussex
BN15 8JZ

Drawing title:
Existing & Proposed Floor Plans & Elevations, Proposed GA Section.

Scale:
1:100 / 1:50 @ A1

Date: 05/11/14
Drawn: KWF

Drawing number: 2766-01
Revision: A