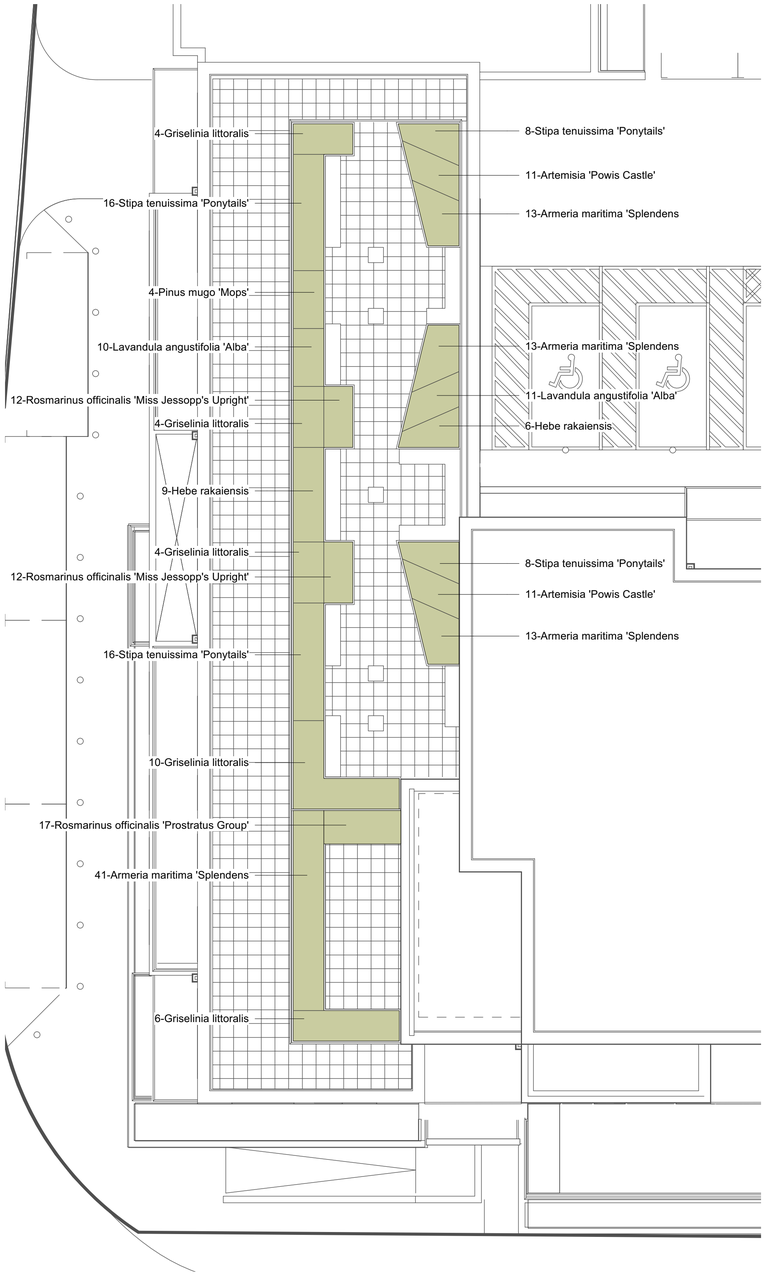

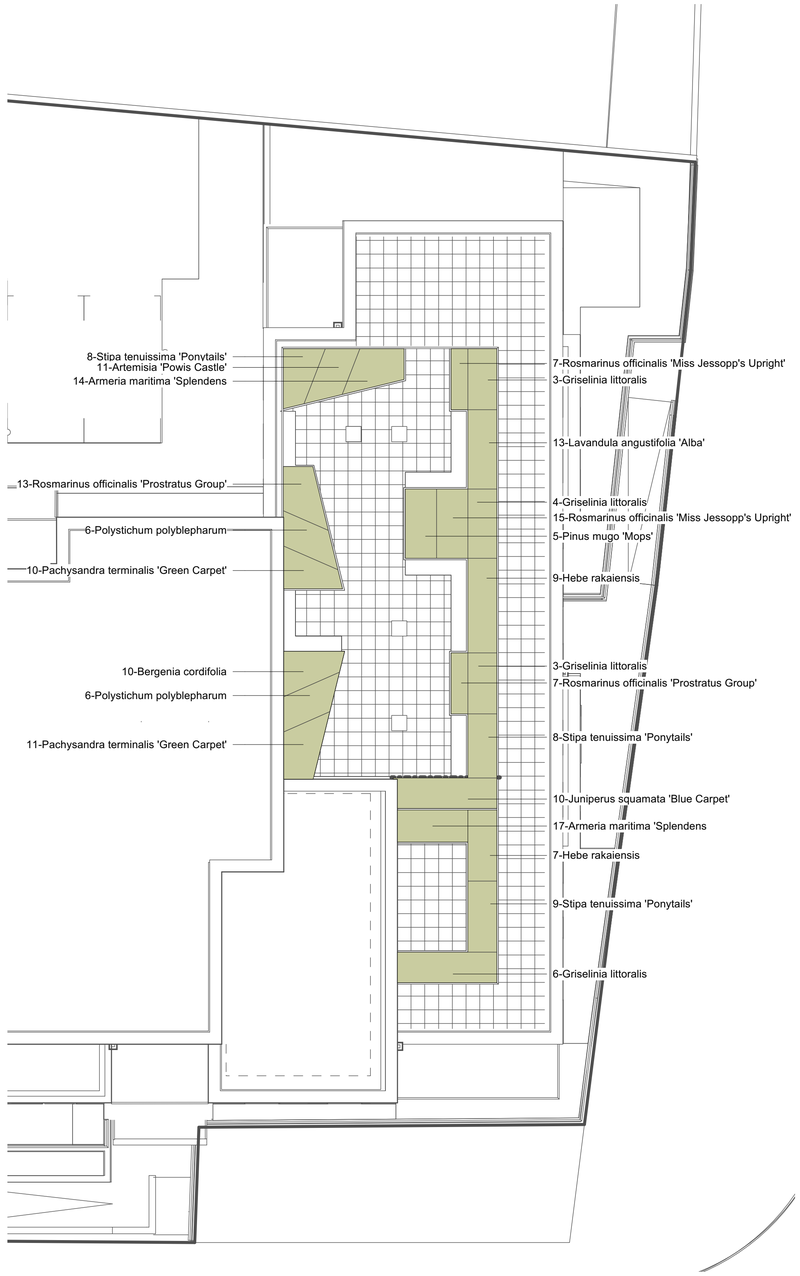

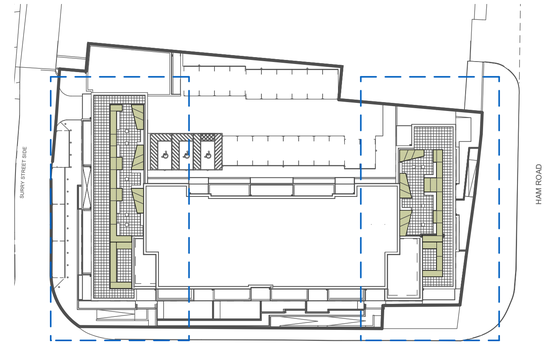

LOCATION PLAN

KEY

- Site boundary
- Tree/conifer hedge to be removed
- Proposed tree
- Shrub/perennial planting

N

0 2 4 6 8 10m

REV	DATE	DRAWN	PURPOSE
P1	2022-01-24	HO	Preliminary issue for review
P2	2022-02-15	HO	Issued for construction

SHEET NOTES

Do not scale this drawing.
All dimensions in millimetres.
All dimensions indicative only.
All dimensions must be checked on site and any discrepancies verified with the landscape architect.
Drawing based on survey information by others.
Drawing to be read with all other issued information.
Refer architect's information for all architectural elements.
All footings, foundations & structural elements to engineer's design & specification
Refer to engineer's information for all engineering elements.
Any discrepancies between the drawings and site conditions be brought to the attention of the contract administrator and/or landscape architect for review.

This plan is intended to be read in full colour

To be read in conjunction with:
Calfordseaden drg. no. RL51001- CAL- 00- RF- EL- A-0101
OHLA Plant plan 2144-PP-001
OHLA Plant plan 2144-PP-002

CLIENT
Real LSE Ltd

PROJECT
The Mannings

ADDRESS
Shoreham, East Sussex

DRAWING TITLE
Planting Plan & Schedule 3 of 3

SCALE
1:100 @ A1

DRAWN
HO

CHECKED
JH

DATE
2022-01-24

DRAWING NUMBER
2144-PP-003

REVISION
P2

DRAWING ISSUE
FOR CONSTRUCTION

OHLA
Chartered Landscape Architects
The Loft Studio
7A Albion Street
Brighton
BN2 9NE
www.ohla.co.uk
07990 576900