

Existing Block Plan 1:500

0 1 2 3 4 5 10 15 20 25
Metres 1:500 Scale Bar

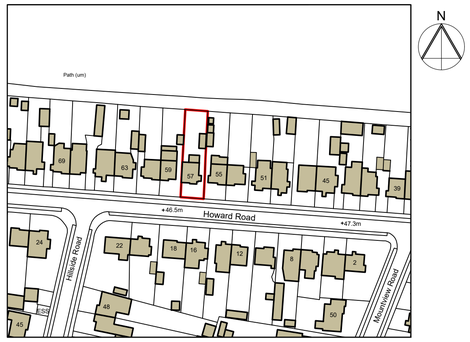

Existing Location Plan 1:1250

0 5 10 20 30 40 50
Metres 1:1250 Scale Bar

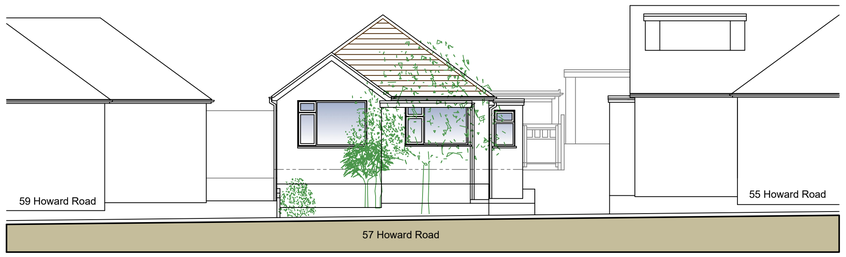

Existing South (Front) Elevation 1:100

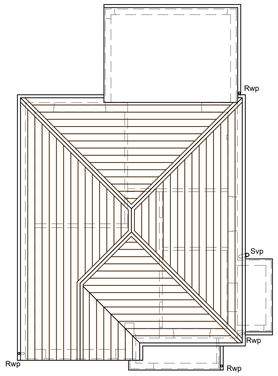

Existing Roof Plan 1:100

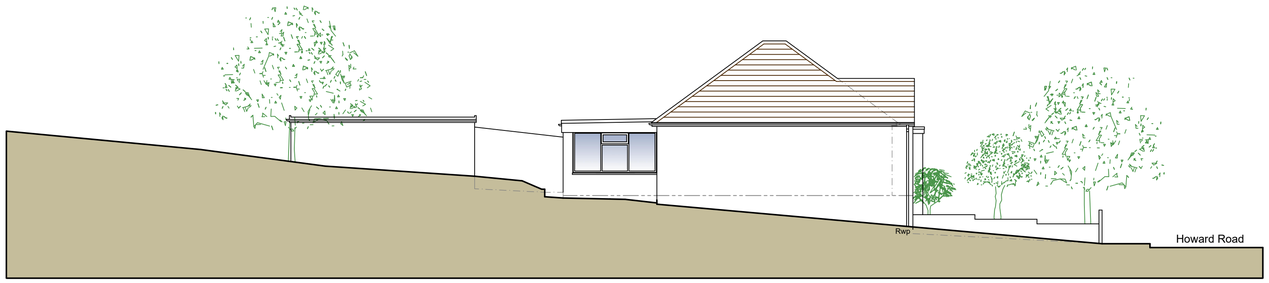

Existing West (Side) Elevation 1:100

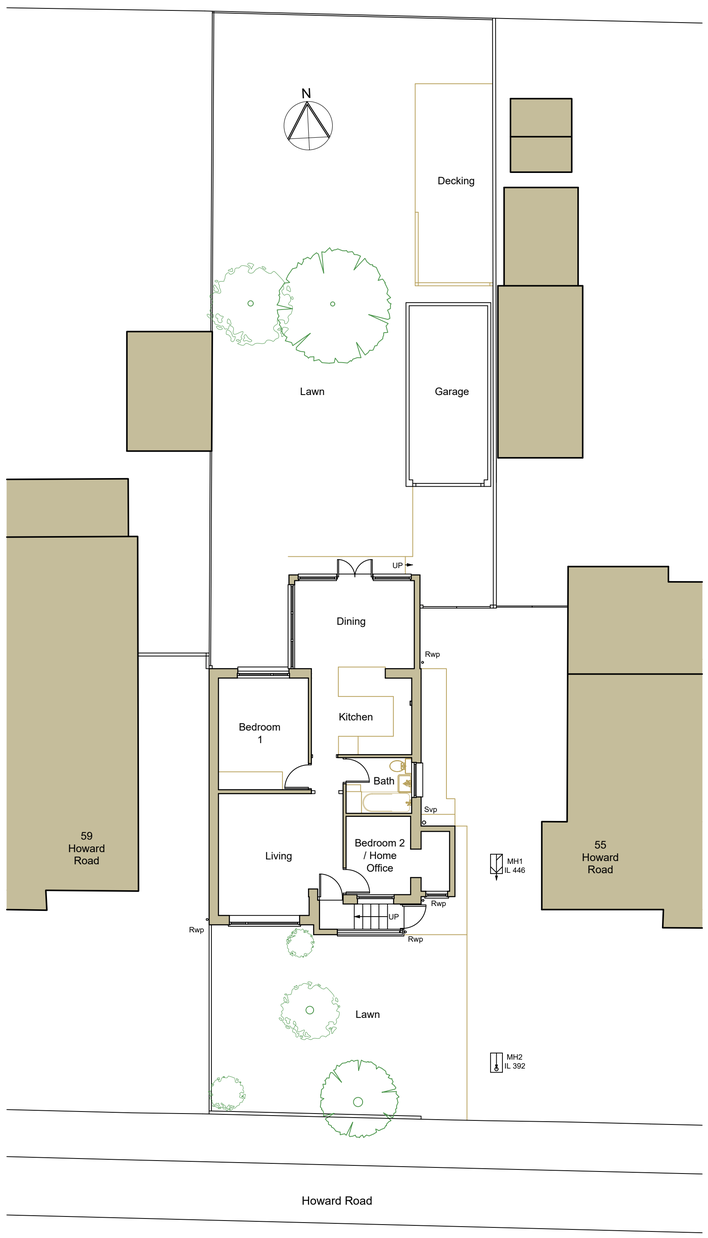

Existing Ground Floor / Site Plan 1:100

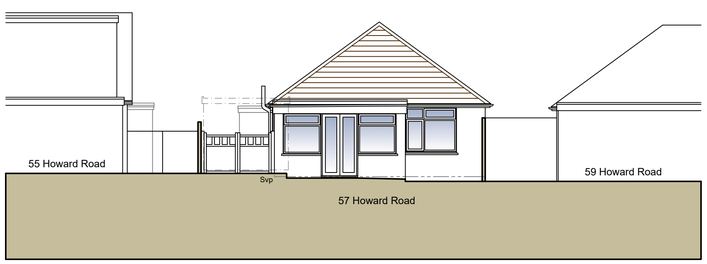

Existing North (Rear) Elevation 1:100

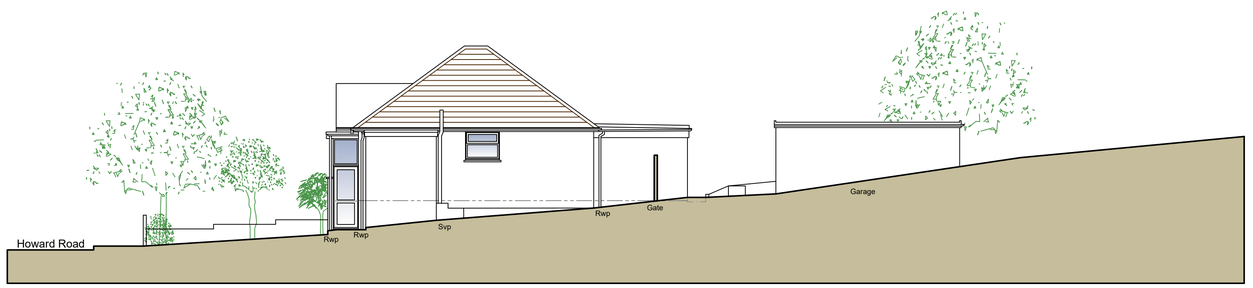

Existing East (Side) Elevation 1:100

The contractor is responsible for setting out and must check all levels and dimensions prior to work being put in hand.

This drawing may be scaled for planning purposes only. For construction purposes only written dimensions are to be taken in respect of this project.

Rev Date Comment

Key:-

- Indicates existing walls.
- Indicates new / infill masonry walls.
- Indicates line of walls to be removed.
- Indicates line of structure over.
- Indicates line of structure under.

Schedule Of Existing Materials:-

Roof - Tiled pitched roof to bungalow, flat roofs to porch, side extension & rear extension.

Walls - Rough cast pebble dash masonry walls.

Doors & Windows - White finish.

Rainwater Goods - Finished black.

0 1 2 3 4 5 6 7 8 9 10
Metres 1:100 Scale Bar

J H Pfeiffer
BA Hons Dip Arch
Architecture & Design

76 Brougham Road
Worthing, West Sussex, BN11 2NU
Tel: 07776 253076
E-mail: heidipfeiffer@hotmail.com

Project:-
Demolition of Existing Single-Storey Rear Extension. Proposed New Single-Storey Rear Extension & Loft Conversion Consisting of Raising the Ridge Height, Hip to Gable End Side Walls and Front & Rear Dormers at 57 Howard Road, Sompting.

Client:-
C Steele & S Knight

Address:-
57 Howard Road, Sompting, Lancing, West Sussex, BN15 0LW.

Drawing Title:-
Existing Location Plan, Block Plan, Plans & Elevations

Scale:-
1:1250 / 1:500 / 1:100 @ A1

Date:-
March 2022

Drawing No:-
1467 / EX01

Rev:-