Planning Services, Adur District Council

Civic Centre,
Ham Road,
Shoreham-by-Sea,
West Sussex,
BN43 6PR

Tel : (01273) 263222 (calls may be recorded)
website : www.adur.gov.uk
e-mail : developmentcontrol@adur.gov.uk

ADUR DISTRICT COUNCIL

Application for Planning Permission
Town and Country Planning Act 1990

ADUR DISTRICT COUNCIL
PLANNING DIVISION
PLAN No ADC00771/09
DATE RECEIVED 12 MAR 2009

Publication of planning applications on council websites

Please note that with the exception of applicant contact details and Certificates of Ownership, the information provided on this application form and in supporting documents may be published on the council's website.

If you have provided any other information as part of your application which falls within the definition of personal data under the Data Protection Act which you do not wish to be published on the council's website, please contact the council's planning department.

Please complete using block capitals and black ink.

It is important that you read the accompanying guidance notes as incorrect completion will delay the processing of your application.

1. Applicant Name and Address

Title:	MR
First name:	GRAHAM
Last name:	McDONALD
Company (optional):	GRAHAMS.
Unit:	
House number:	54
House suffix:	
House name:	
Address 1:	ST AUBYNS ROAD.
Address 2:	
Address 3:	
Town:	FISHERSGATE.
County:	WEST SUSSEX
Country:	ENGLAND
Postcode:	BN41 1PE

2. Agent Name and Address

Title:	
First name:	
Last name:	
Company (optional):	
Unit:	
House number:	
House suffix:	
House name:	
Address 1:	
Address 2:	
Address 3:	
Town:	
County:	
Country:	
Postcode:	

3. Description of the Proposal

Please describe the proposed development, including any change of use:

PERMANENT USE FOR SALE, FITTING OF PARTS AND SERVICING OF CARS AND LIGHT VANS WITH INCIDENTAL STORAGE (PART RENEWAL OF SW/6/04 AND SW/76/05)
NEW ROLLER SHUTTER DOOR AND WINDOWS TO NORTH FACING WALL
NEW DOOR AND WINDOW TO EAST FACING WALL AND WIDEN EXISTING ROLLER SHUTTER DOOR

Has the building, work or change of use already started? ☑ Yes ☐ No

If Yes, please state the date when building, work or use were started (DD/MM/YYYY): 1998 (date must be pre-application submission)

Has the building, work or change of use been completed? ☐ Yes ☐ No

If Yes, please state the date when the building, work or change of use was completed: (DD/MM/YYYY): 1998 (date must be pre-application submission)

Site Address Details

ease provide the full postal address of the application site.

nit: | House number: 54 | House suffix:

ouse ame:

ddress 1: ST AUBYNS ROAD

ddress 2:

ddress 3:

own: FISHERSGATE

ounty: WEST SUSSEX

ostcode ptional): BN41 1PE

escription of location or a grid reference.
nust be completed if postcode is not known):

asting: Northing:

escription:

5. Pre-application Advice

Has assistance or prior advice been sought from the local authority about this application? ☑ Yes ☐ No

If Yes, please complete the following information about the advice you were given. (This will help the authority to deal with this application more efficiently).
Please tick if the full contact details are not known, and then complete as much as possible: ☐

Officer name: PETER BARNETT

Reference:

Date (DD/MM/YYYY):
(must be pre-application submission)

Details of pre-application advice received?

6. Pedestrian and Vehicle Access, Roads and Rights of Way

a new or altered vehicle access proposed or from the public highway? ☐ Yes ☑ No

a new or altered pedestrian ccess proposed to or from e public highway? ☐ Yes ☑ No

e there any new public roads to be ovided within the site? ☐ Yes ☑ No

e there any new public ghts of way to be provided ithin or adjacent to the site? ☐ Yes ☑ No

o the proposals require any diversions xtinguishments and/or eation of rights of way? ☐ Yes ☑ No

you answered Yes to any of the above questions, please show etails on your plans/drawings and state the reference of the plan s)/drawings(s)

7. Waste Storage and Collection

Do the plans incorporate areas to store and aid the collection of waste? ☐ Yes ☐ No

If Yes, please provide details:

Have arrangements been made for the separate storage and collection of recyclable waste? ☐ Yes ☐ No

If Yes, please provide details:

8. Neighbour and Community Consultation

ave you consulted your neighbours or e local community about the proposal? ☐ Yes ☑ No

Yes, please provide details:

9. Council Employee / Member

Is the applicant or agent related to any member of staff or elected member of the council? ☐ Yes ☑ No

If Yes, please provide details:

10. Materials

If applicable, please state what materials are to be used externally. Include type, colour and name for each material:

	Existing (where applicable)	Proposed	Not applicable	Don't Know	Drawing references if applicable
Walls			☐	☐	
Roof			☐	☐	
Windows	WOOD	UPVC (WHITE) DOUBLE GLAZING TOUGHENED GLASS	☐	☐	
Doors	STEEL ROLLER DOOR (WHITE)	STEEL ROLLER DOOR. (WHITE) UPVC (WHITE) TOUCHENED GLASS.	☐	☐	
DOOR. Boundary treatments (e.g. fences, walls)	WOOD.	CONCRETE BLOCKS.	☐	☐	
Vehicle access and hard-standing			☐	☐	
Lighting			☐	☐	
Others (please specify)			☐	☐	

Are you supplying additional information on submitted plan(s)/drawing(s)/design and access statement? ☐ Yes ☐ No

If Yes, please state references for the plan(s)/drawing(s)/design and access statement:

11. Vehicle Parking

Please provide information on the existing and proposed number of on-site parking spaces:

Type of Vehicle	Total Existing	Total proposed (including spaces retained)	Difference in spaces
Cars / VANS	5	5	0
Light goods vehicles/ public carrier vehicles			
Motorcycles			
Disability spaces			
Cycle spaces			
Other (e.g. Bus)			
Other (e.g. Bus)			

12. Foul Sewage

ease state how foul sewage is to be disposed of:

- [x] Mains sewer
- [ ] Cess pit
- [ ] Septic tank
- [ ] Other
- [ ] Package treatment plant

e you proposing to nnect to the existing drainage system? [ ] Yes [ ] No

Yes, please include the details of the existing system on the pplication drawings and state references for the lan(s)/drawing(s):

13. Assessment of Flood Risk

Is the site within an area at risk of flooding? (Refer to the Environment Agency's Flood Map showing flood zones 2 and 3 and consult Environment Agency standing advice and your local planning authority requirements for information as necessary.)

[ ] Yes [ ] No

If Yes, you will need to submit a Flood Risk Assessment to consider the risk to the proposed site.

Is your proposal within 20 metres of a watercourse (e.g. river, stream or beck)? [ ] Yes [ ] No

Will the proposal increase the flood risk elsewhere? [ ] Yes [ ] No

How will surface water be disposed of?

- [ ] Sustainable drainage system
- [ ] Existing watercourse
- [ ] Soakaway
- [ ] Pond/lake
- [ ] Main sewer

14. Biodiversity and Geological Conservation

there a reasonable likelihood of the following being affected lversely or conserved and enhanced within the application site, or ı land adjacent to or near the application site?

Protected and priority species: N/A.

- [ ] Yes, on the development site
- [ ] Yes, on land adjacent to or near the proposed development
- [ ] No

Designated sites, important habitats or other biodiversity atures:

- [ ] Yes, on the development site
- [ ] Yes, on land adjacent to or near the proposed development
- [ ] No

Features of geological conservation importance:

- [ ] Yes, on the development site
- [ ] Yes, on land adjacent to or near the proposed development
- [ ] No

15. Existing Use

Please describe the current use of the site:

AS DESCRIPTION

Is the site currently vacant? [ ] Yes [x] No

If Yes, please describe the last use of the site:

When did this use end (if known)? DD/MM/YYYY (date where known may be approximate)

Does the proposal involve any of the following:

Land which is known to be contaminated? [ ] Yes [x] No

Land where contamination is suspected for all or part of the site? [ ] Yes [x] No

A proposed use that would be particularly vulnerable to the presence of contamination? [ ] Yes [x] No

If you have answered Yes to any of the above, you will need to submit an appropriate contamination assessment.

16. Trees and Hedges

re there trees or hedges on the roposed development site? [ ] Yes [x] No

nd/or: Are there trees or hedges on land adjacent to the roposed development site that could influence the evelopment or might be important as part f the local landscape character? [ ] Yes [x] No

Yes to either or both of the above, you will need to provide a full ee Survey, with accompanying plan before your application can e determined. Your Local Planning Authority should make clear n its website what the survey should contain, in accordance with ıe current 'BS5837: Trees in relation to construction - ecommendations'.

17. Trade Effluent

Does the proposal involve the need to dispose of trade effluents or waste? [x] Yes [ ] No

If Yes, please describe the nature, volume and means of disposal of trade effluents or waste

OIL 200 LTS PER YR
BRAKE FLUID 40 LTS PER YR
ANTIFREEZE 60 LTS PER YR
GENERAL WASTE - PLASTIC CONTAINERS, RAGS, E.T.C
OIL FILTERS 100 PER YR 52 BAGS PER YEAR
VIRIDOR WASTE MANAGEMENT FOR COUNCIL
CENTRAL SERVICES SOUTH LTD REF 029810
FIRSLAND PK EST HENFIELD RD ALBOURNE BN69JJ

18. Residential Units (including conversion)

Does your proposal include the gain, loss or change of use of residential units? ☐ Yes ☐ No
If Yes, please complete details of the changes in the tables below:

Proposed Housing

Market Housing	Not known	Number of Bedrooms 1	2	3	4+	Unknown	Total
Houses	☐						
Flats and maisonettes	☐						
Live-work units	☐						
Cluster flats	☐						
Sheltered housing	☐						
Bedsit/studios	☐						
Unknown type	☐						
Totals *(a + b + c + d + e + f + g) =*							

Social Rented	Not known	Number of Bedrooms 1	2	3	4+	Unknown	Total
Houses	☐						
Flats and maisonettes	☐						
Live-work units	☐						
Cluster flats	☐						
Sheltered housing	☐						
Bedsit/studios	☐						
Unknown type	☐						
Totals *(a + b + c + d + e + f + g) =*							

Intermediate	Not known	Number of Bedrooms 1	2	3	4+	Unknown	Total
Houses	☐						
Flats and maisonettes	☐						
Live-work units	☐						
Cluster flats	☐						
Sheltered housing	☐						
Bedsit/studios	☐						
Unknown type	☐						
Totals *(a + b + c + d + e + f + g) =*							

Key worker	Not known	Number of Bedrooms 1	2	3	4+	Unknown	Total
Houses	☐						
Flats and maisonettes	☐						
Live-work units	☐						
Cluster flats	☐						
Sheltered housing	☐						
Bedsit/studios	☐						
Unknown type	☐						
Totals *(a + b + c + d + e + f + g) =*							

Total proposed residential units *(A + B + C + D) =*

Existing Housing

Market Housing	Not known	Number of Bedrooms 1	2	3	4+	Unknown	Total
Houses	☐						
Flats and maisonettes	☐						
Live-work units	☐						
Cluster flats	☐						
Sheltered housing	☐						
Bedsit/studios	☐						
Unknown type	☐						
Totals *(a + b + c + d + e + f + g) =*							

Social Rented	Not known	Number of Bedrooms 1	2	3	4+	Unknown	Total
Houses	☐						
Flats and maisonettes	☐						
Live-work units	☐						
Cluster flats	☐						
Sheltered housing	☐						
Bedsit/studios	☐						
Unknown type	☐						
Totals *(a + b + c + d + e + f + g) =*							

Intermediate	Not known	Number of Bedrooms 1	2	3	4+	Unknown	Total
Houses	☐						
Flats and maisonettes	☐						
Live-work units	☐						
Cluster flats	☐						
Sheltered housing	☐						
Bedsit/studios	☐						
Unknown type	☐						
Totals *(a + b + c + d + e + f + g) =*							

Key worker	Not known	Number of Bedrooms 1	2	3	4+	Unknown	Total
Houses	☐						
Flats and maisonettes	☐						
Live-work units	☐						
Cluster flats	☐						
Sheltered housing	☐						
Bedsit/studios	☐						
Unknown type	☐						
Totals *(a + b + c + d + e + f + g) =*							

Total existing residential units *(E + F + G + H) =*

TOTAL NET GAIN or LOSS of RESIDENTIAL UNITS (Proposed Housing Grand Total - Existing Housing Grand Total):

9. All Types of Development: Non-residential Floorspace

Does your proposal involve the loss, gain or change of use of non-residential floorspace? ☐ Yes ☐ No

If you have answered Yes to the question above please add details in the following table:

Use class/type of use		Not applicable	Existing gross internal floorspace (square metres)	Gross internal floorspace to be lost by change of use or demolition (square metres)	Total gross internal floorspace proposed (including change of use)(square metres)	Net additional gross internal floorspace following development (square metres)
A1	Shops	☐				
	Net tradable area:	☐				
A2	Financial and professional services	☐				
A3	Restaurants and cafes	☐				
A4	Drinking establishments	☐				
A5	Hot food takeaways	☐				
B1 (a)	Office (other than A2)	☐				
B1 (b)	Research and development	☐				
B1 (c)	Light industrial	☐				
B2	General industrial	☐				
B8	Storage or distribution	☐				
C1	Hotels and halls of residence	☐				
C2	Residential institutions	☐				
D1	Non-residential institutions	☐				
D2	Assembly and leisure	☐				
OTHER	Please specify	☐				
		☐				
	Total					

In addition, for hotels, residential institutions and hostels, please additionally indicate the loss or gain of rooms

Use class	Type of use	Not applicable	Existing rooms to be lost by change of use or demolition	Total rooms proposed (including changes of use)	Net additional rooms
C1	Hotels	☐			
C2	Residential Institutions	☐			
Other	Hostels	☐			

10. Employment

Please complete the following information regarding employees:

	Full-time	Part-time	Total full-time equivalent
Existing employees	1-SELF		1-SELF.
Proposed employees			

11. Hours of Opening

Please state the hours of opening for each non-residential use proposed:

Use	Monday to Friday	Saturday	Sunday and Bank Holidays	Not known
AS DESCRIPTION	8.00-6.00PM	8-00-2.00PM	CLOSED.	

12. Site Area

Please state the site area in hectares (ha) ~~0.147~~ 0.0147 HECTARE. = 147 Sq Mtres. (APPROX)

$Date: 2008/05/16 15:23:36 $ $Revision: 1.30 $

N/A

23. Industrial or Commercial Processes and Machinery

Please describe the activities and processes which would be carried out on the site and the end products including plant, ventilation or air conditioning. Please include the type of machinery which may be installed on site:

Is the proposal a waste management development? ☐ Yes ☐ No

If the answer is Yes, please complete the following table:

	Not applicable	The total capacity of the void in cubic metres, including engineering surcharge and making no allowance for cover or restoration material (or tonnes if solid waste or litres if liquid waste)	Maximum annual operational throughput in tonnes (or litres if liquid waste)
Inert landfill	☐		
Non-hazardous landfill	☐		
Hazardous landfill	☐		
Energy from waste incineration	☐		
Other incineration	☐		
Landfill gas generation plant	☐		
Pyrolysis/gasification	☐		
Metal recycling site	☐		
Transfer stations	☐		
Material recovery/recycling facilities (MRFs)	☐		
Household civic amenity sites	☐		
Open windrow composting	☐		
In-vessel composting	☐		
Anaerobic digestion	☐		
Any combined mechanical, biological and/or thermal treatment (MBT)	☐		
Sewage treatment works	☐		
Other treatment	☐		
Recycling facilities construction, demolition and excavation waste	☐		
Storage of waste	☐		
Other waste management	☐		
Other developments	☐		

Please provide the maximum annual operational throughput of the following waste streams:

Municipal	
Construction, demolition and excavation	
Commercial and industrial	
Hazardous	

If this is a landfill application you will need to provide further information before your application can be determined. Your waste planning authority should make clear what information it requires on its website.

24. Hazardous Substances

Does the proposal involve the use or storage of any of the following materials in the quantities stated below? ☐ Yes ☑ No ☐ Not applicable

If Yes, please provide the amount of each substance that is involved:

Acrylonitrile (tonnes) ☐ Ethylene oxide (tonnes) ☐ Phosgene (tonnes) ☐

Ammonia (tonnes) ☐ Hydrogen cyanide (tonnes) ☐ Sulphur dioxide (tonnes) ☐

Bromine (tonnes) ☐ Liquid oxygen (tonnes) ☐ Flour (tonnes) ☐

Chlorine (tonnes) ☐ Liquid petroleum gas (tonnes) ☐ Refined white sugar (tonnes) ☐

Other: ☐ Other: ☐

Amount (tonnes): ☐ Amount (tonnes): ☐

5. Certificates

One Certificate A, B, C, or D, must be completed, together with the Agricultural Holdings Certificate with this application form

CERTIFICATE OF OWNERSHIP - CERTIFICATE A

Town and Country Planning (General Development Procedure) Order 1995 Certificate under Article 7

ertify/The applicant certifies that on the day 21 days before the date of this application nobody except myself/ the applicant was the vner *(owner is a person with a freehold interest or leasehold interest with at least 7 years left to run)* of any part of the land or building to hich the application relates.

gned - Applicant:	Or signed - Agent:	Date (DD/MM/YYYY):
[redacted]		26-02-09

CERTIFICATE OF OWNERSHIP - CERTIFICATE B

Town and Country Planning (General Development Procedure) Order 1995 Certificate under Article 7

ertify/ The applicant certifies that I have/the applicant has given the requisite notice to everyone else (as listed below) who, on the day days before the date of this application, was the owner *(owner is a person with a freehold interest or leasehold interest with at least 7 years to run)* of any part of the land or building to which this application relates.

Name of Owner	Address	Date Notice Served

gned - Applicant:	Or signed - Agent:	Date (DD/MM/YYYY):

CERTIFICATE OF OWNERSHIP - CERTIFICATE C

Town and Country Planning (General Development Procedure) Order 1995 Certificate under Article 7

rtify/ The applicant certifies that:

Neither Certificate A or B can be issued for this application

All reasonable steps have been taken to find out the names and addresses of the other owners *(owner is a person with a freehold interest or leasehold interest with at least 7 years left to run)*of the land or building, or of a part of it , but I have/ the applicant has been unable to do so.

e steps taken were:

Name of Owner	Address	Date Notice Served

tice of the application has been published in the following newspaper culating in the area where the land is situated):

On the following date (which must not be earlier than 21 days before the date of the application):

ned - Applicant:	Or signed - Agent:	Date (DD/MM/YYYY):
[redacted]		260209

25. Certificates (continued)

CERTIFICATE OF OWNERSHIP - CERTIFICATE D

Town and Country Planning (General Development Procedure) Order 1995 Certificate under Article 7

I certify/ The applicant certifies that:

- Certificate A cannot be issued for this application
- All reasonable steps have been taken to find out the names and addresses of everyone else who, on the day 21 days before the date of this application, was the owner *(owner is a person with a freehold interest or leasehold interest with at least 7 years left to run)* of any part of the land to which this application relates, but I have/ the applicant has been unable to do so.

The steps taken were:

Notice of the application has been published in the following newspaper (circulating in the area where the land is situated):	On the following date (which must not be earlier than 21 days before the date of the application):

Signed - Applicant:	Or signed - Agent:	Date (DD/MM/YYYY):
[redacted]		26-02-09

AGRICULTURAL HOLDINGS CERTIFICATE

Town and Country Planning (General Development Procedure)Order 1995 Certificate under Article 7

Agricultural Land Declaration - You Must Complete Either A or B

(A) None of the land to which the application relates is, or is part of, an agricultural holding.

Signed - Applicant:	Or signed - Agent:	Date (DD/MM/YYYY):
[redacted]		26-02-09

B) I have/ The applicant has given the requisite notice to every person other than myself/ the applicant who, on the day 21 days before the date of this application, was a tenant of an agricultural holding on all or part of the land to which this application relates, as listed below:

Name of Tenant	Address	Date Notice Served

Signed - Applicant:	Or signed - Agent:	Date (DD/MM/YYYY):

26. Planning Application Requirements - Checklist

Please read the following checklist to make sure you have sent all the information in support of your proposal. Failure to submit all information required will result in your application being deemed invalid. It will not be considered valid until all information required by the Local Planning Authority has been submitted.

The original and 3 copies of a completed and dated application form:	☐	The correct fee:	☐
		The original and 3 copies of a design and access statement:	☐
The original and 3 copies of the plan which identifies the land to which the application relates drawn to an identified scale and showing the direction of North:	☐	The original and 3 copies of the completed, dated Article 7 Certificate (Agricultural Holdings):	☐
The original and 3 copies of other plans and drawings or information necessary to describe the subject of the application:	☐	The original and 3 copies of the completed, dated Ownership Certificate (A, B, C, or D - as applicable):	☐

27. Declaration

I/we hereby apply for planning permission/consent as described in this form and the accompanying plans/drawings and additional information.

Signed - Applicant:	Or signed - Agent:	Date (DD/MM/YYYY):	
[redacted]		26-02-09	(date cannot be pre-application)

28. Applicant Contact Details

elephone numbers

ountry code:	National number:	Extension number:
[redacted]	[redacted]	

ountry code:	Mobile number (optional):
	[redacted]

ountry code:	Fax number (optional):

nail address (optional):

29. Agent Contact Details

Telephone numbers

Country code:	National number:	Extension number:

Country code:	Mobile number (optional):

Country code:	Fax number (optional):

Email address (optional):

. Site Visit

n the site be seen from a public road, public footpath, bridleway or other public land? ☑ Yes ☐ No

he planning authority needs to make an appointment to carry it a site visit, whom should they contact? *(Please select only one)* ☐ Agent ☑ Applicant ☐ Other (if different from the agent/applicant's details)

Other has been selected, please provide:

ontact name: [redacted]

Telephone number: [redacted]

nail address:

OS Sitemap®



Produced 25.02.2009 from the Ordnance Survey National Geographic Database and incorporating surveyed revision available at this date. © Crown Copyright 2009.

Reproduction in whole or part is prohibited without the prior permission of Ordnance Survey.

Ordnance Survey, the OS Symbol and OS Sitemap are registered trademarks of Ordnance Survey, the national mapping agency of Great Britain.

The representation of a road, track or path is no evidence of a right of way.

The representation of features as lines is no evidence of a property boundary.

Metres
0 20 40

Scale 1:1250

Supplied by: **Mailboxes Etc Brighton**
Serial number: 00291900
Centre coordinates: 525513 105207.13

Further information can be found on the OS Sitemap Information leaflet or the Ordnance Survey web site: www.ordnancesurvey.co.uk

ADUR DISTRICT COUNCIL
PLANNING DIVISION
PLAN No. ADC00709
DATE RECEIVED 12 MAR 2009

27/2/09

1:100

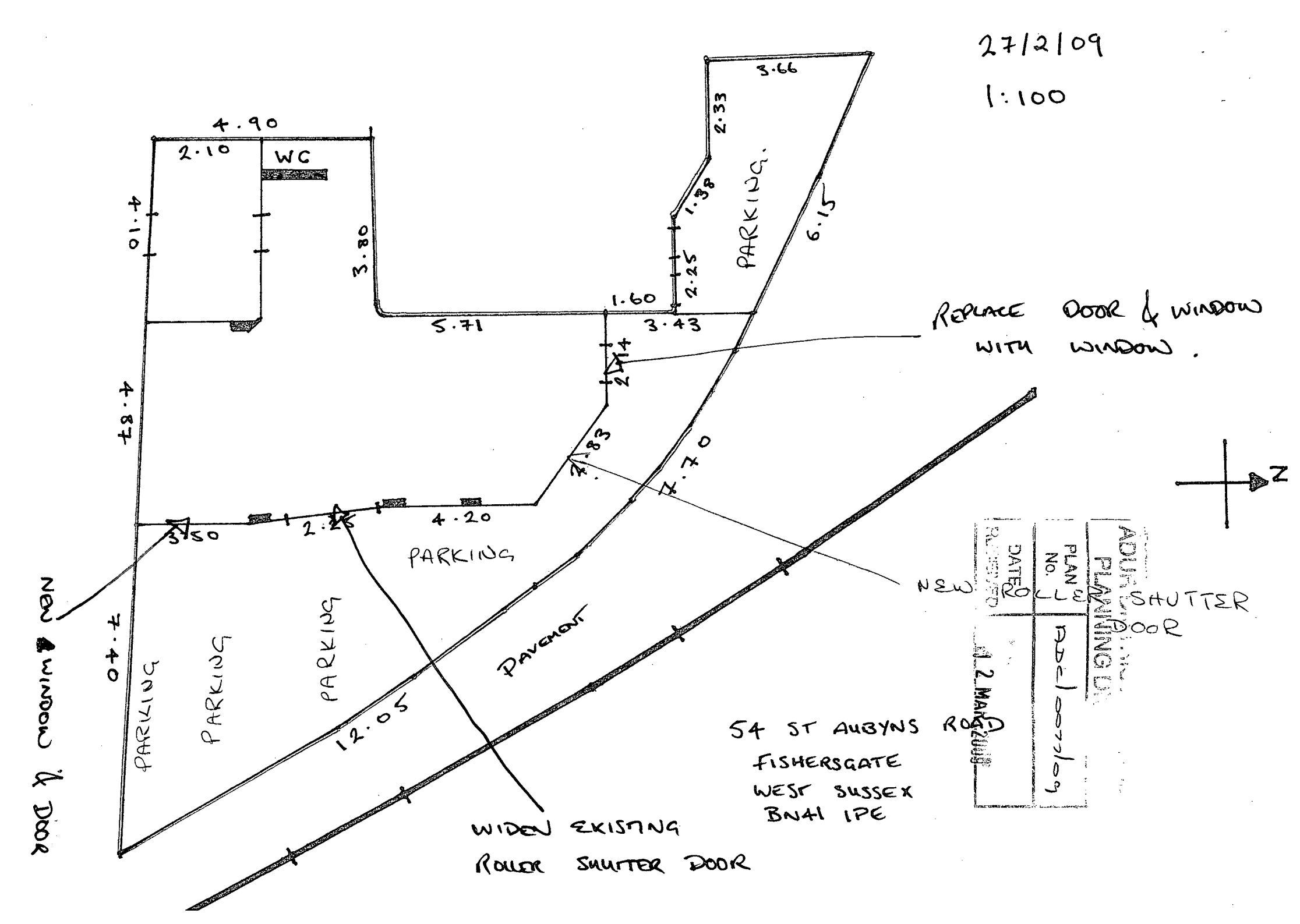

4.90
2.10
WC
4.10
3.80
5.71
1.60
3.43
2.25
1.38
2.33
3.66
6.15
PARKING
REPLACE DOOR & WINDOW WITH WINDOW.
4.87
7.83
7.70
4.20
2.25
3.50
PARKING
NEW ROLLER SHUTTER DOOR
NEW WINDOW & DOOR
7.40
PARKING
PARKING
PARKING
12.05
PAVEMENT
WIDEN EXISTING ROLLER SHUTTER DOOR
N
54 ST AUBYNS ROAD
FISHERSGATE
WEST SUSSEX
BN41 1PE
ADUR
PLANNING
PLAN No.
DATE
12 MAR 2009

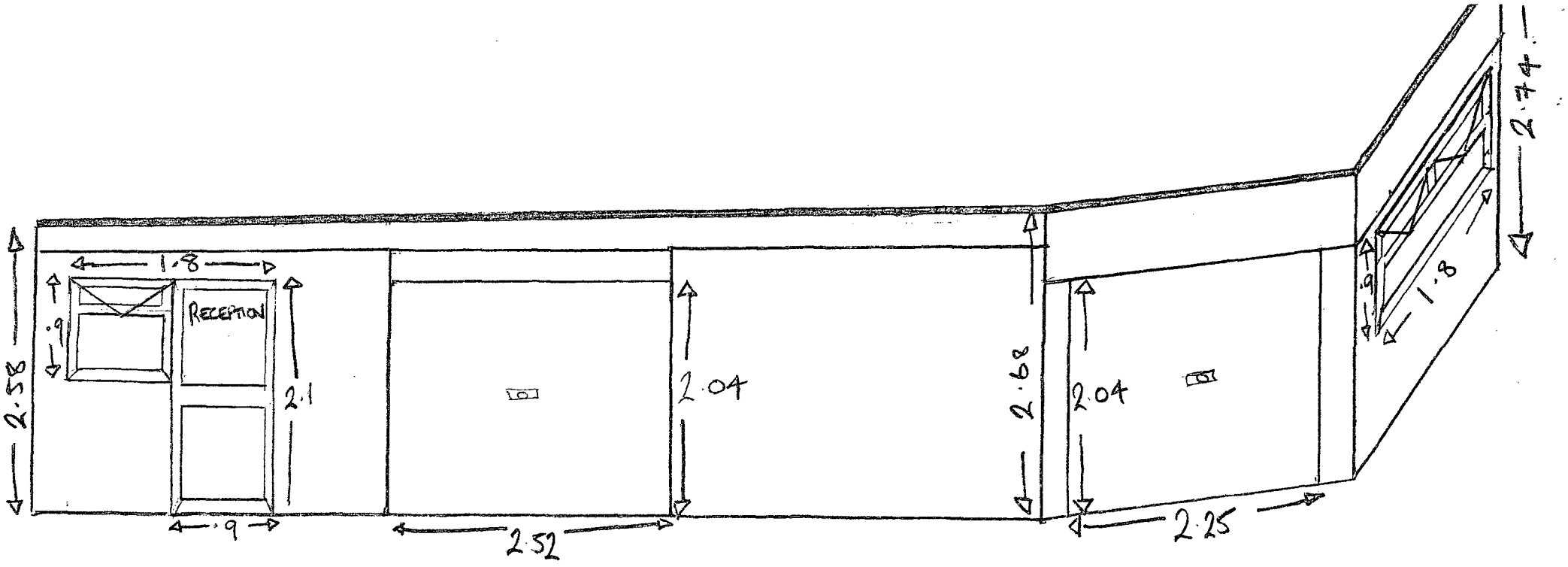

GARAGE FACE

54 ST AUBYNS RD

FISHERSGATE

WEST SUSSEX

BN41 1PE



1:200

27 02 09

ADUR DISTRICT COUNCIL
PLANNING DIVISION
PLAN No. 09/0077/AD
DATE RECEIVED 12 MAR 2009

EAST FACING WALL

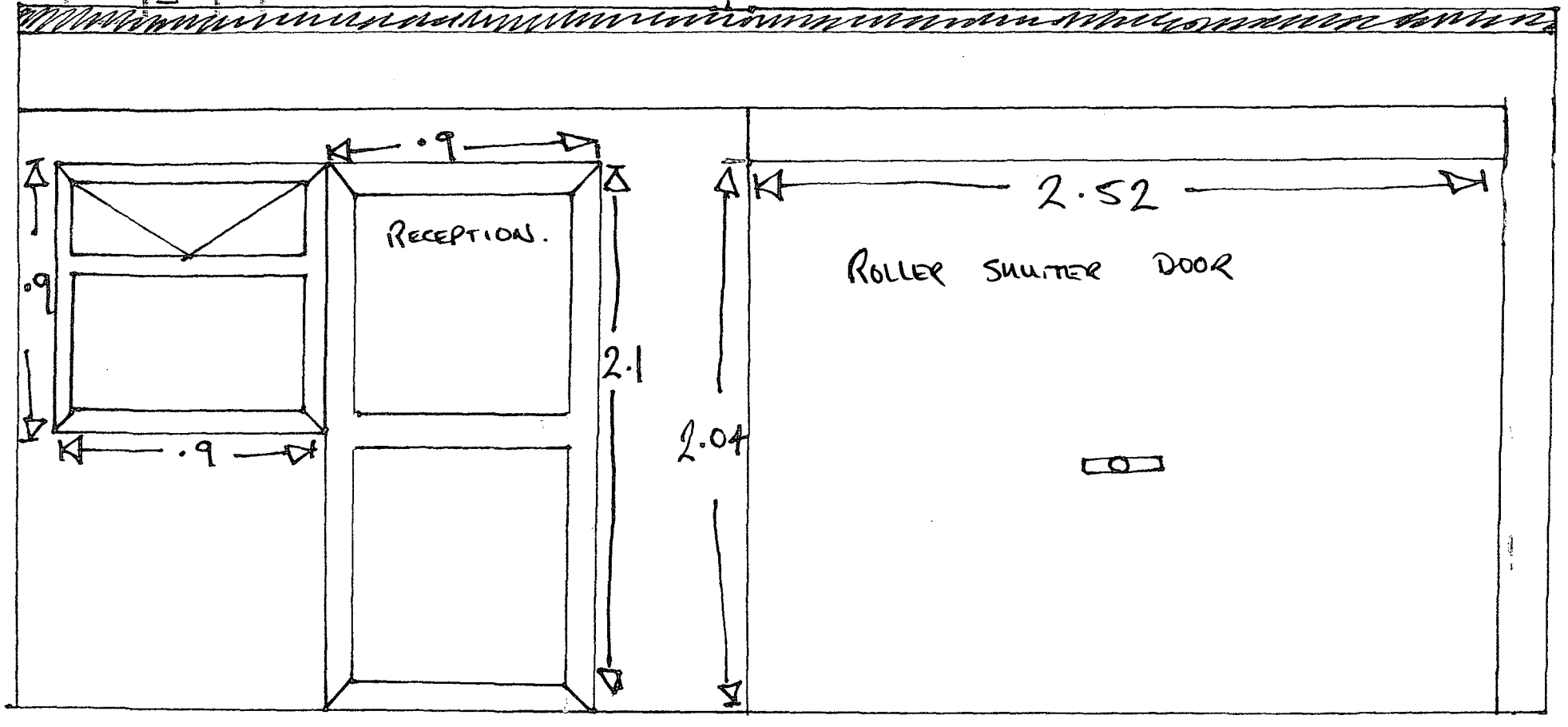

NORTH FACING WALL

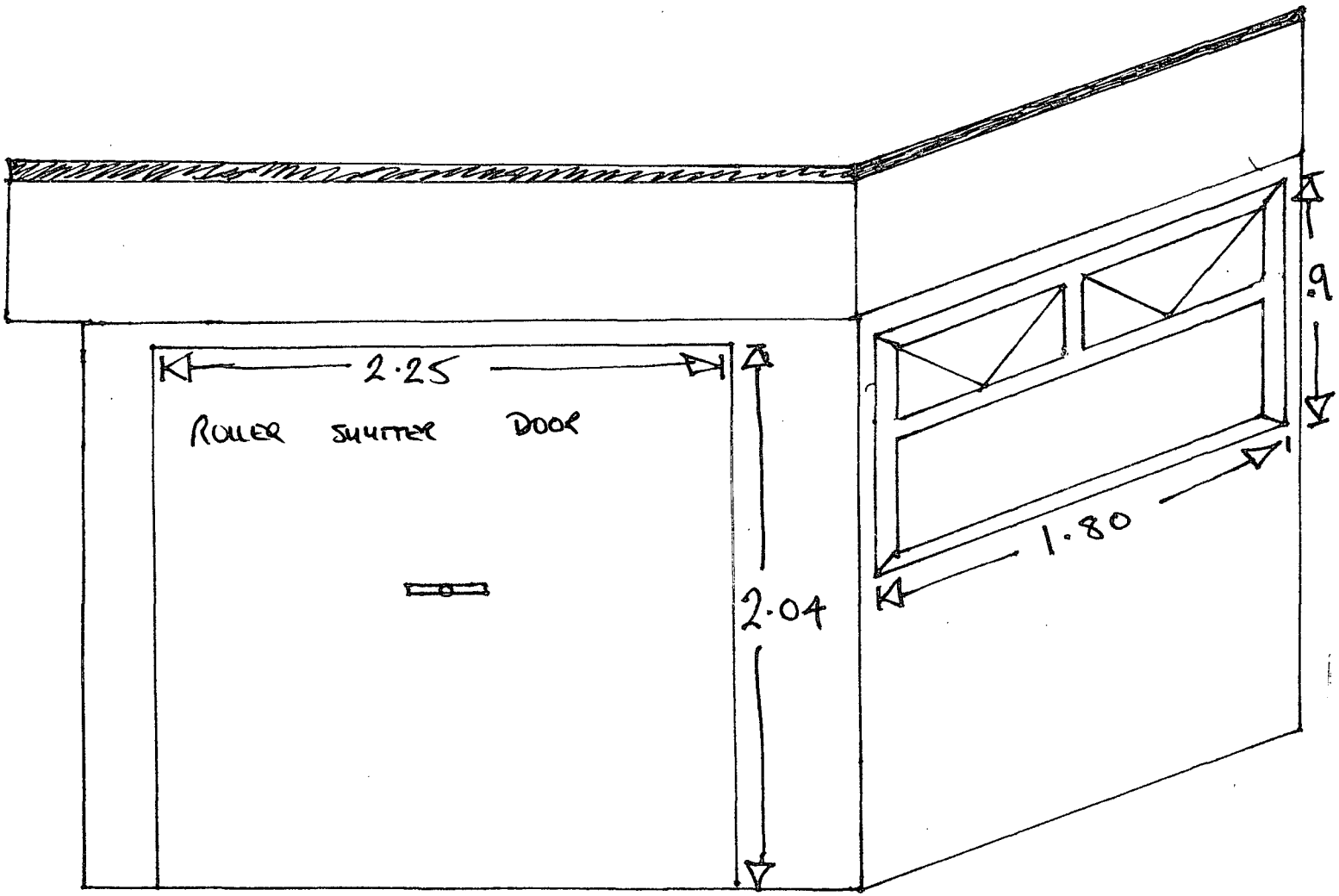

PLANNING DIVISION
PLAN NO.
DATE RECD
12 MAR 2009

Steel-linedoors

ROLLER GARAGE DOORS



STEEL ROLLER DOORS

READY FOR AUTOMATION

Steel-line roller doors are a design proven for exceptional durability and long term performance. Simple, clean lines and an excellent colour choice are just part of the appeal of the Steel-line door.

FEATURES

- Doors are designed for manual and automatic operation - Easyglide spring assisted operation ensures all doors are easy to operate by hand
- The sophisticated AutoRolla ATA remote control opener makes automation easy
- Vertical travel gives "park right up" convenience
- The attractive horizontal steel ribbed design is inherently strong and as a result very secure.
- Key operated twin locking bars secure the door in the closed position
- Security can be further increased with the Rollguard anti-lever security package
- Available with a high performance Plastisol coating or a high grade laminate woodgrain finish to the front face of the door, and a grey powder coat finish to the rear

FINISHES



www.tryadoor.com

THIS SHAPE

IN BRILLIANT WHITE

5

12 MAR 2009

GRAHAMS

Car, MPV & Van Servicing & Repairs
54 St Aubyns Road, Fishersgate, West Sussex, BN41 1PE Tel: 01273 414418

11th March 2009

Design and Access statement

Re; Permanent renewal of SW/10/04 and SW/76/05 (use for sale and fitting of parts and servicing of cars and light vans with incidental storage) and alterations (new roller shutter door and windows in north wall, new door and window in east wall and widening of existing roller shutter door)

54 St Aubyns Road Fishersgate Brighton West Sussex

I have chosen all doors and windows to be installed in white to blend in with existing building and neighbouring properties. This will give a crisp and clean aesthetic look and blend well with surrounding area. I have chosen roller shutter doors with attractive horizontal steel ribbed design that have a plastisol high performance finish in white that will blend well with the u p v c windows and doors (the shutter rolls will be retracted into building which will give a flush appearance) I have chosen a plain design of white u p v c windows and doors with toughened glass as these will blend well with the roller shutter doors and are similar to others in the neighbourhood. The building and flat and house joined to the garage are already white so will blend well. The use of garage is the same as has been for last five years. I have chosen these improvements to make the garage more aesthetically pleasing, create better access for customers and myself and make for better working conditions. The alterations to doors and windows make access better for customers by creating an entrance to the garage from the east (Gordon Road) with parking and a quick and direct access to reception.

