

East Elevation 1:100



West Elevation 1:100

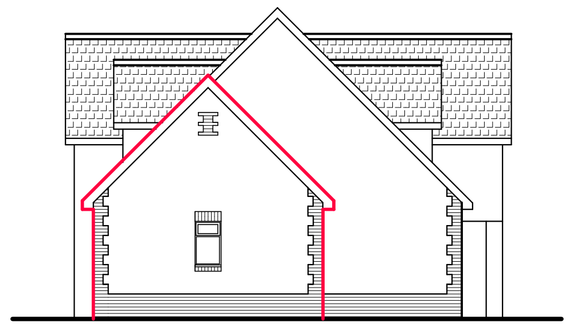

South Elevation 1:100

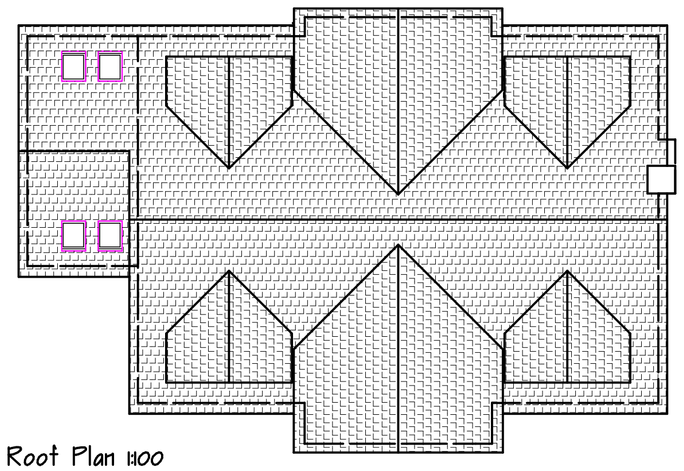

Root Plan 1:100

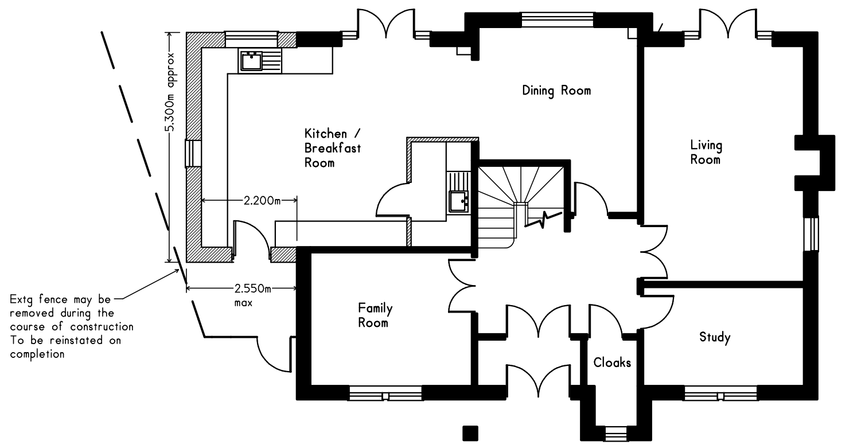

Ground Floor Plan 1:100

PROPOSED

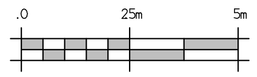

SCALE BAR (1:100)



East Elevation 1:100



West Elevation 1:100

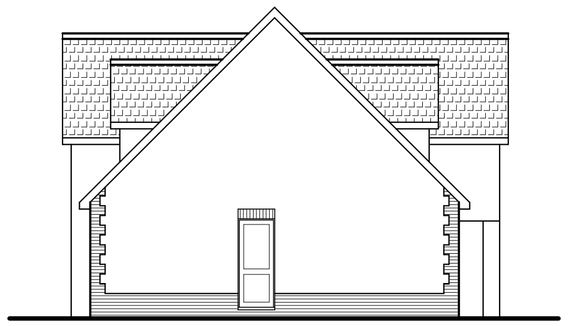

South Elevation 1:100

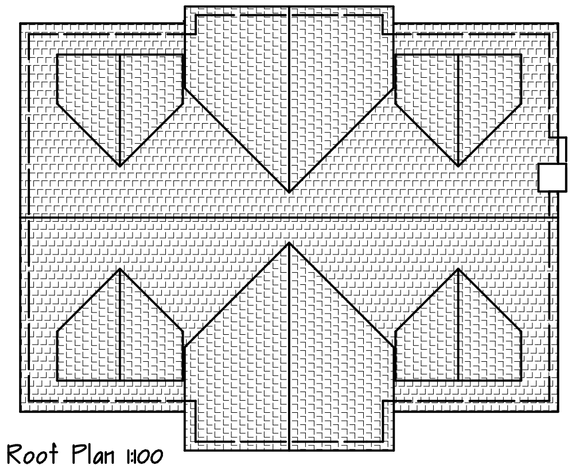

Root Plan 1:100

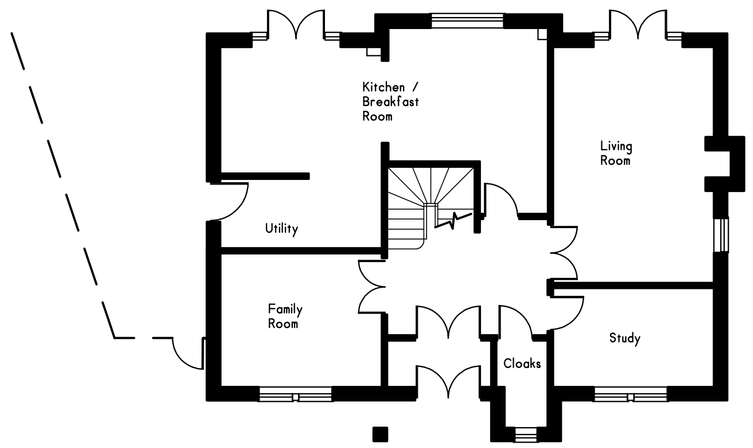

Ground Floor Plan 1:100

EXISTING

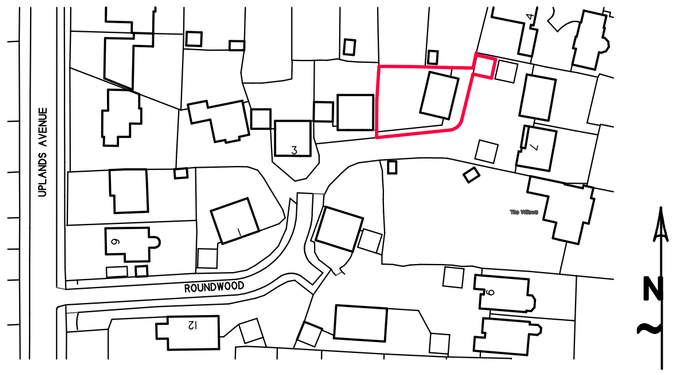

Crown Copyright and database rights 2025 OS Licence no. AC0000849896

Location Plan 1:1250

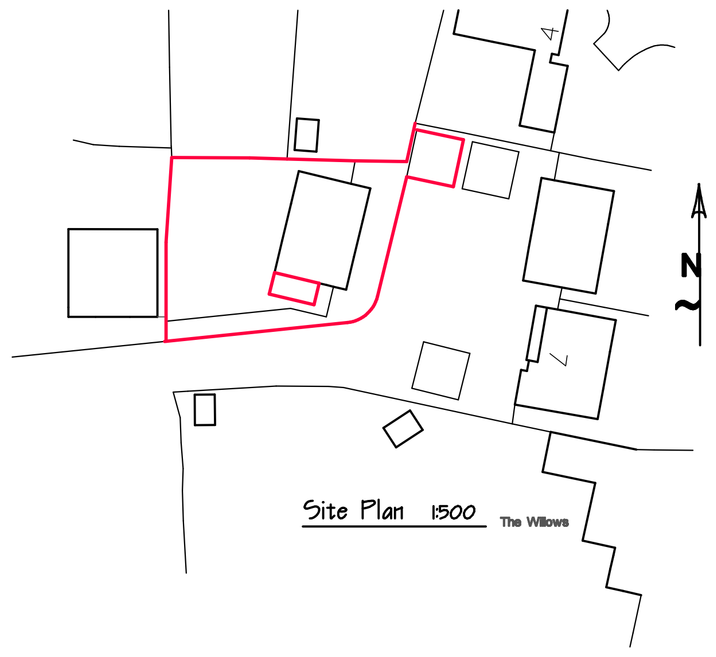

Site Plan 1:500

Notes

1 All materials are to match existing

A1
1:100

NOTES

1. No critical dimensions are to be scaled from this drawing. (except for planning purposes)
2. It is the contractors responsibility to ensure that all work is carried out in accordance with Local Authority and N.H.B.C. requirements and that all plumbing and electrical work complies with the current regulations of the area water board and electricity board.
3. Any works carried out prior to the receipt of the necessary approvals are the responsibility of the client.
4. Whilst every effort has been made to obtain accurate information on the existing structure or site, it is essential that the contractor or client check at every stage and notify the Designer of any discrepancies.

0m 20m
SCALE BAR (1:1250)

0m 10m
SCALE BAR (1:500)

REV	DATE	DESCRIPTION
A	June 25	Fence realignment removed. Fence to remiain unaltered

CLIENT:
Mr + Mrs Simmonds
5 Roundwood
High Salvington
Worthing

JOB TITLE:
Proposed single storey extension

At above address

DRAWING TITLE:
Details of proposed extension

Clive C. Gibbs
BUILDING CONSULTANT

30 Coleridge Close
Goring by Sea
Worthing, West Sussex

SCALE	As shown
DATE	March 2025
DRAWN BY	
CHECKED BY	

DRAWING No. 25/2209-1
REV A