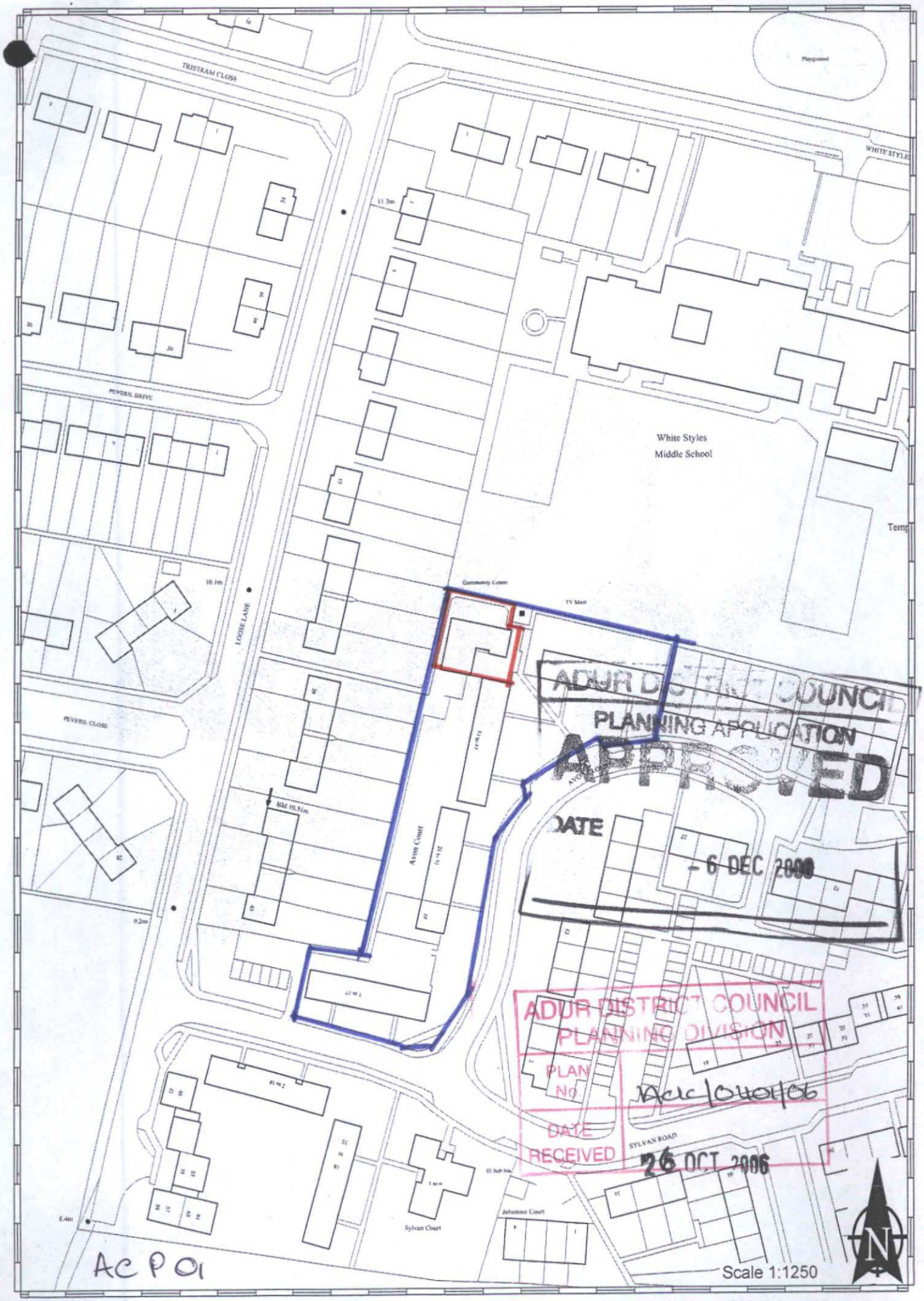

This map is reproduced from Ordnance Survey material with the permission of Ordnance Survey on behalf of the Controller of Her Majestys Stationery Office. Crown Copyright. Unauthorised reproduction infringes Crown copyright and may lead to prosecution or civil proceedings.
Adur District Council. Licence Number 100018844. 20/10/2006

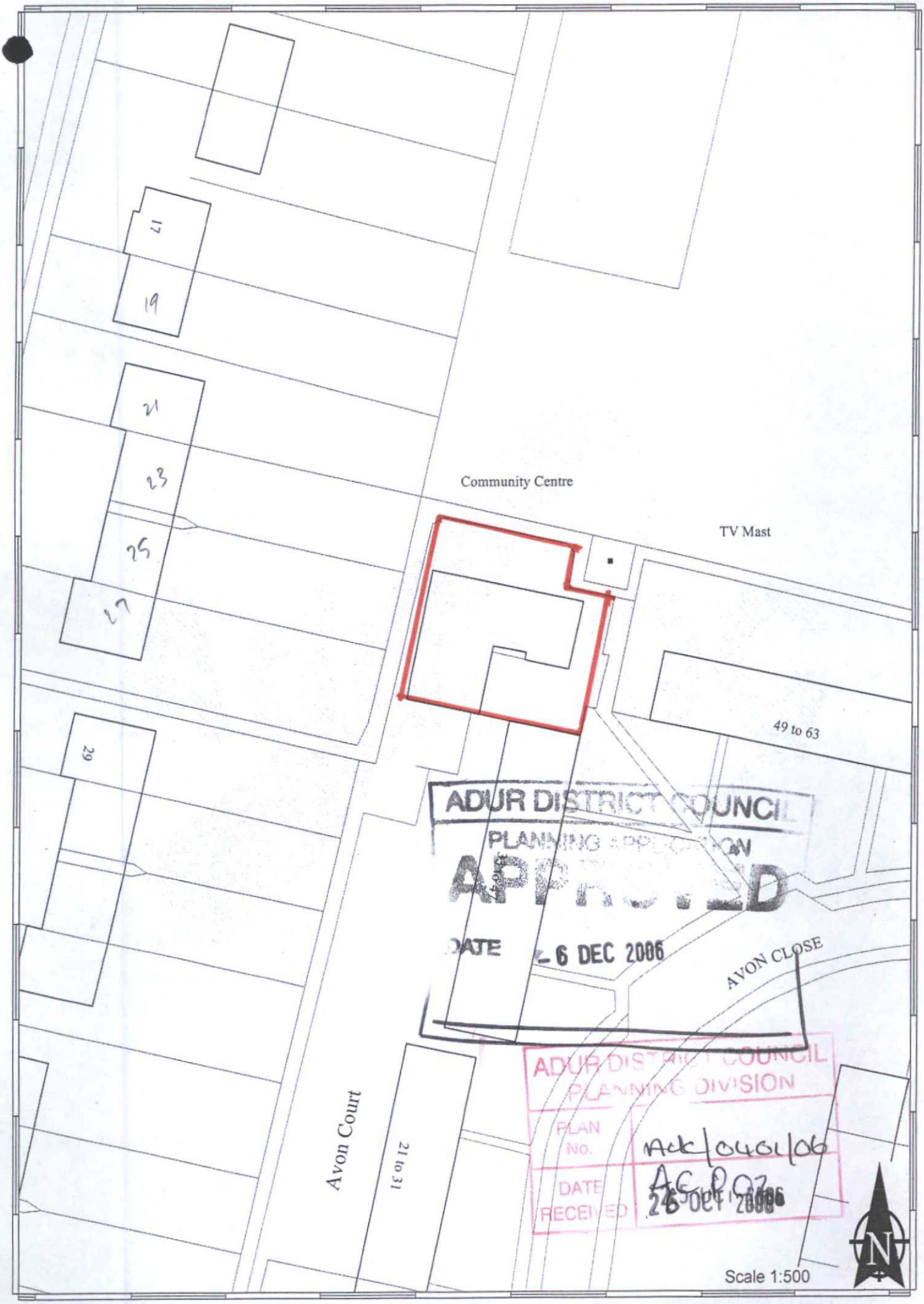

This map is reproduced from Ordnance Survey material with the permission of Ordnance Survey on behalf of the Controller of Her Majestys Stationery Office. Crown Copyright. Unauthorised reproduction infringes Crown copyright and may lead to prosecution or civil proceedings. Adur District Council. Licence Number 100018844. 20/10/2006

ADUR DISTRICT COUNCIL
PLANNING DIVISION
PLAN No. ADC/0101/06
DATE RECEIVED 26 OCT 2006

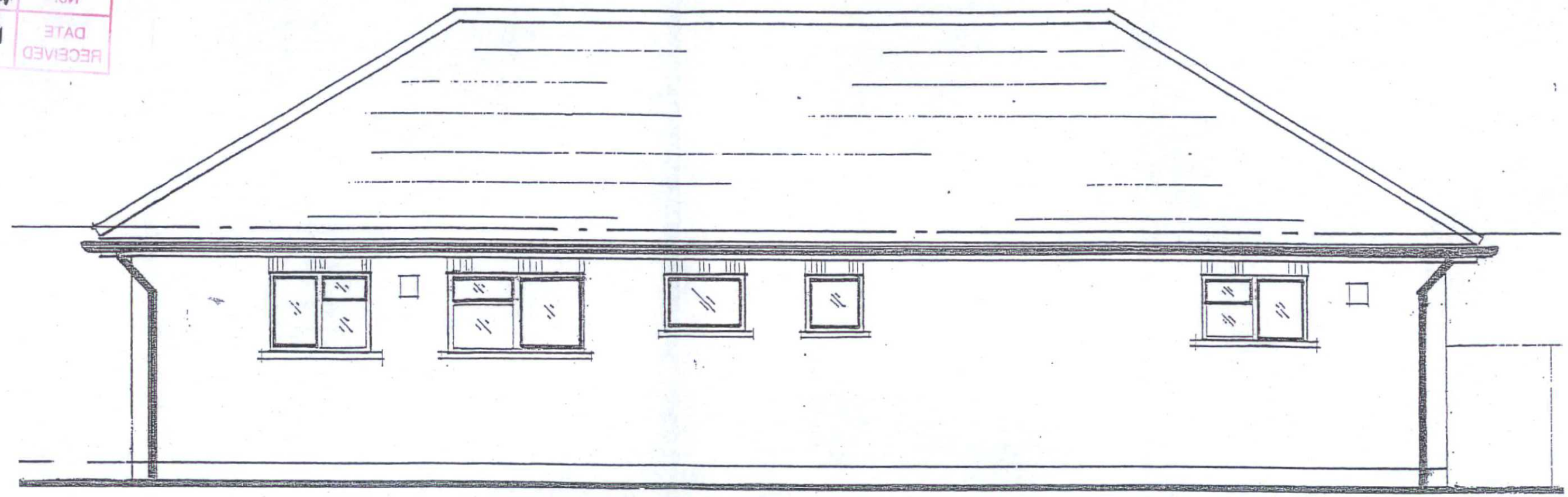

ADUR DISTRICT COUNCIL
PLANNING APPLICATION
APPROVED
- 6 DEC 2006

North Elevation.

- Existing

- Conversion Of Scheme Managers Office At Avon Court, Sompting
- Existing North Elevation
- Drwg No - AC P 03
- Scale - 1:50

Combination Window &
Door PVCu Unit
- 1,130mm wide By 2,100mm High
Door Opens Outwards.

1,900mm Dp x 1,200mm wide
Platform, with 1:12 Slopes Ramp.
- Approximately 5m long & 900mm
wide.

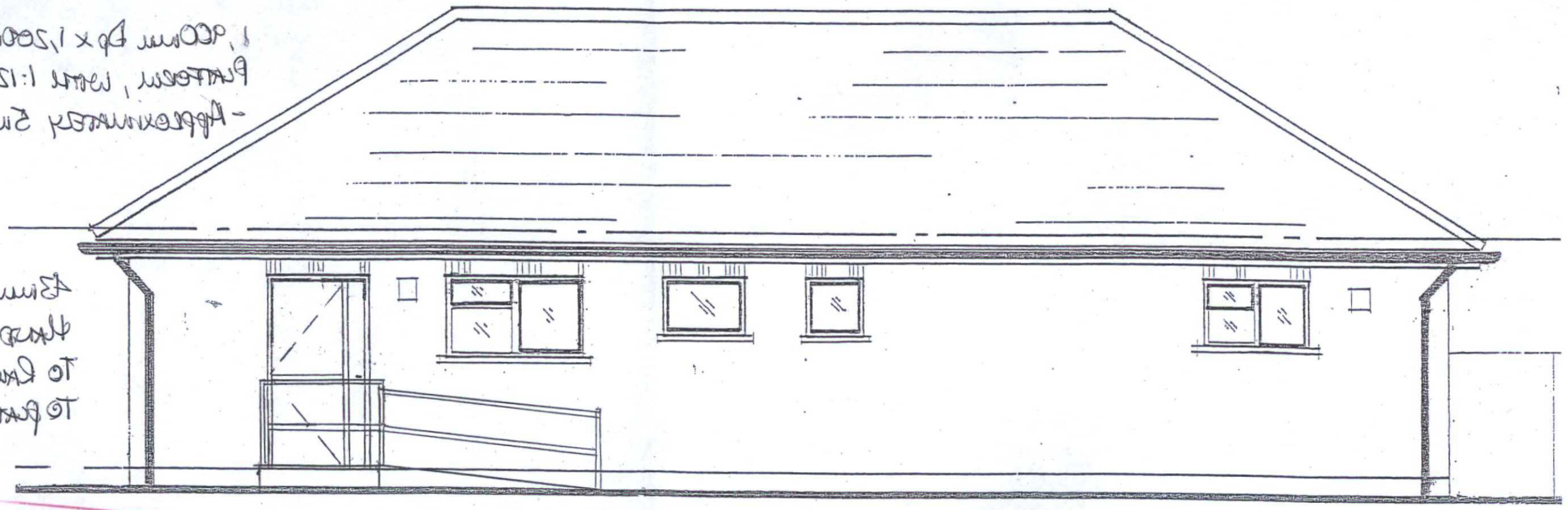

43mm Dia. Tee-Ramp
Handrail, 900mm High
To Ramp & 1,100mm High
To Platform.

ADUR DISTRICT COUNCIL
PLANNING DIVISION
PLAN No. Adc/0401/06
DATE RECEIVED 26 OCT 2006

ADUR DISTRICT COUNCIL
PLANNING APPLICATION
APPROVED
DATE
- 6 DEC 2006

North Elevation.

- Proposed

- Conversion of Scheme Managers
Office at Avon Court, Sompting
- Proposed North Elevation
- Drwg No - AC P 04
- Scale - 1:50

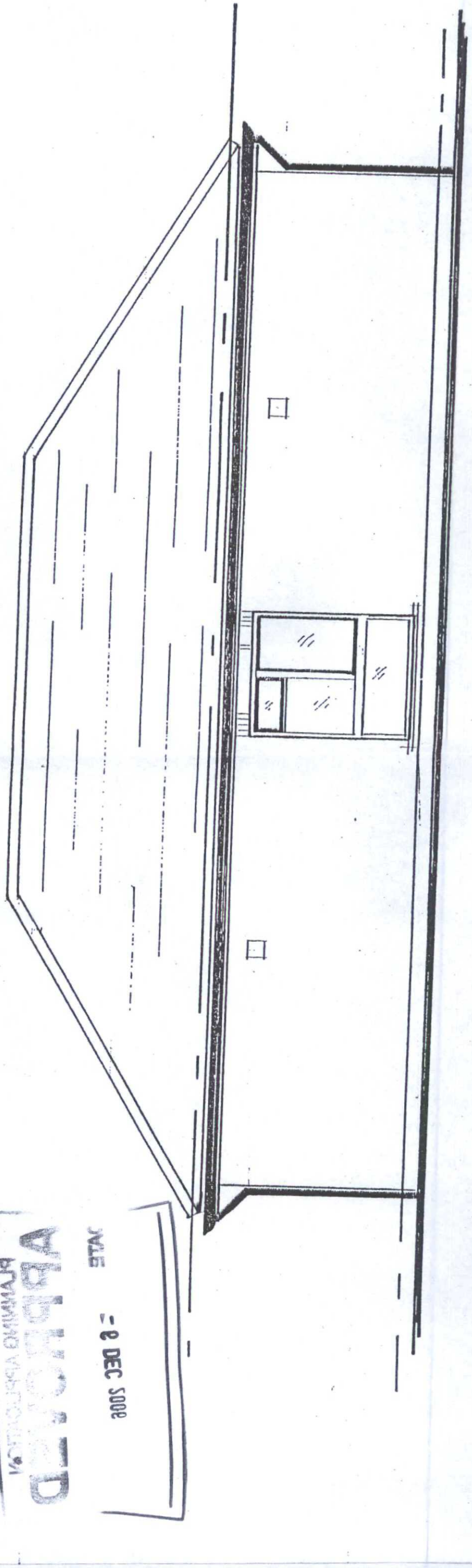

Proposed Extension to Existing Dwelling at 20 Mount Pleasant, Lower Cwm Twrch, Ystalyfera - Scale 1:50

ABERTAWE
PLANNING DEPARTMENT
RECEIVED
- 6 DEC 2006

ADUR DISTRICT COUNCIL
PLANNING DIVISION
RECEIVED
DATE 26 OCT 2006
PLAN No. Made/Local/06

ADUR DISTRICT COUNCIL
PLANNING DIVISION
PLAN No. AC/0101/06
DATE RECEIVED 26 OCT 2006

ADUR DISTRICT COUNCIL
PLANNING APPLICATION
APPROVED
DATE
- 6 DEC 2006



1,900mm Wide x
1,200mm Deep Platform
1:12 Slope to Ramp

New Window Opening for
PVCu Double Glazed Window
1,150m x 900mm High.

West Elevation.

- Proposed

- Conversion of Scheme Manager's Office At Avon Court, Sompting
- Proposed West Elevation
- Drawing No - AC P06
- Scale 1:50