

01 FRONT ELEVATION (WEST)

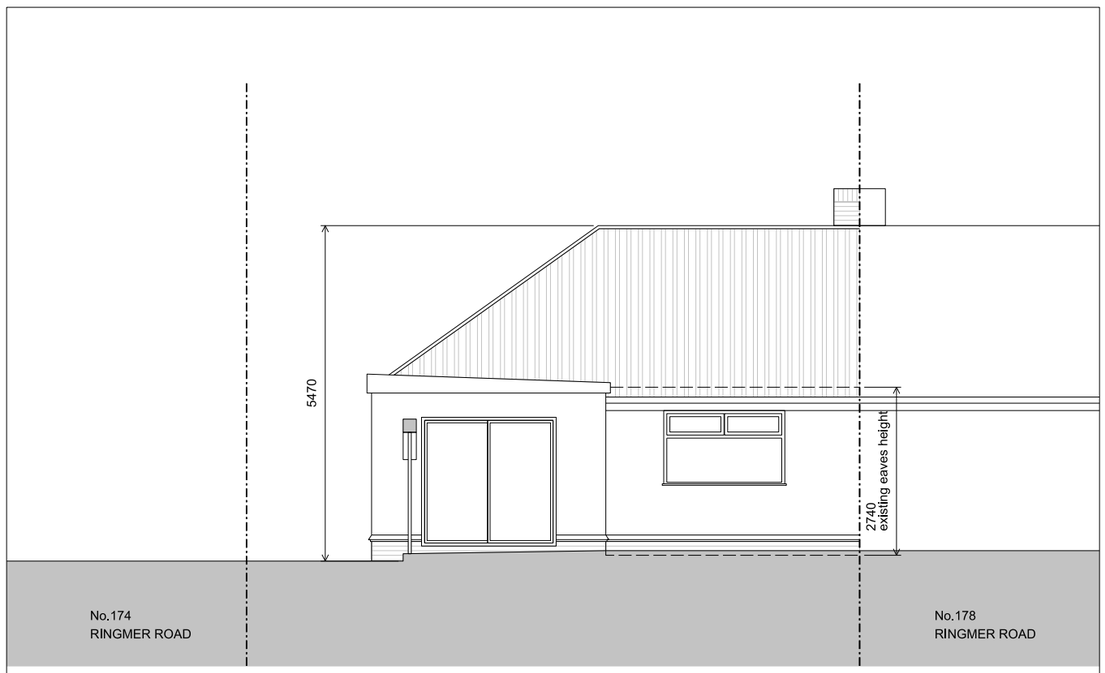

02 REAR ELEVATION (EAST)

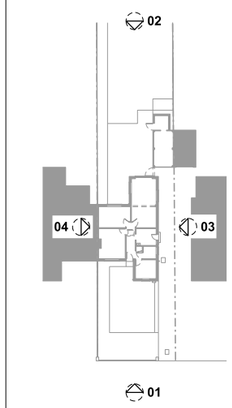

RINGMER ROAD

KEY PLAN N



03 SIDE ELEVATION (SOUTH)

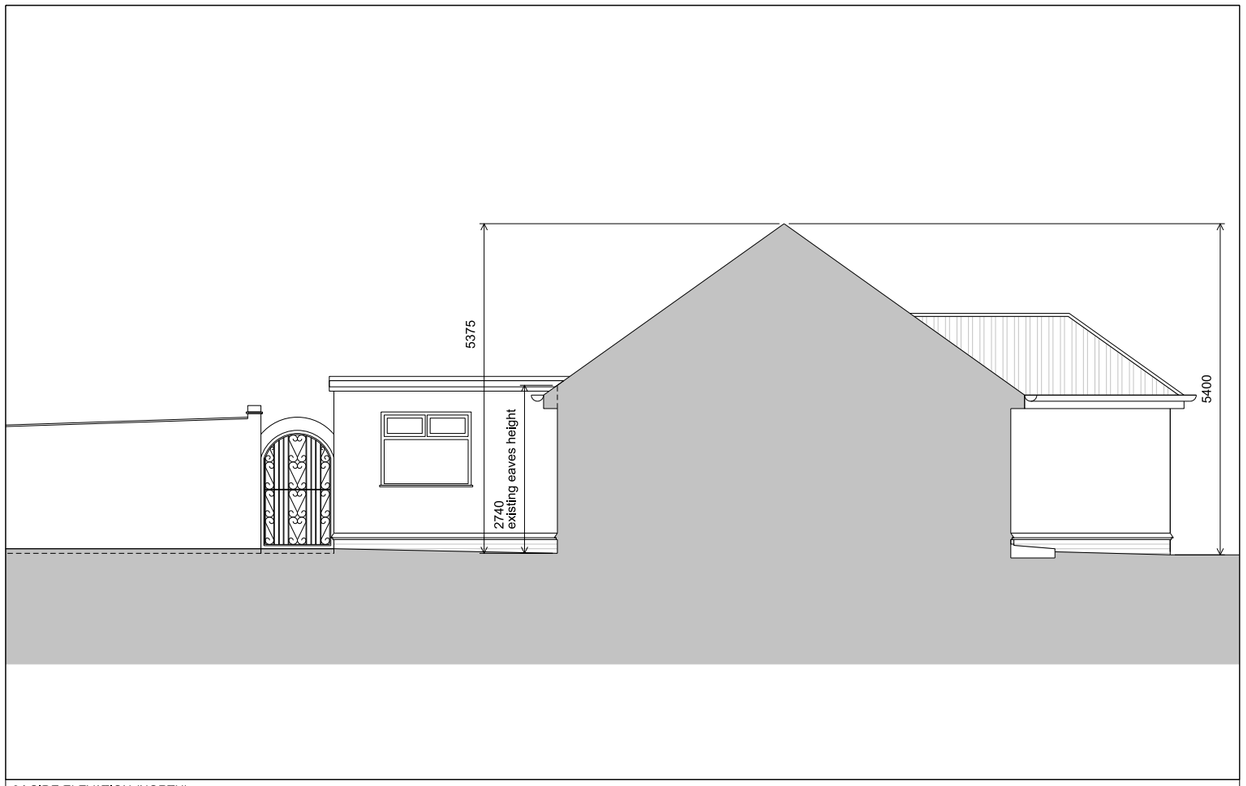

04 SIDE ELEVATION (NORTH)

Rev:

Notes: Unless stated otherwise, all dimensions are in millimetres. All dimensions to be checked and confirmed on site by contractor and as such are to be his responsibility. Any errors, omissions or discrepancies on this drawing are to be reported to the architect.

0m 1 2 3 4 5

JOE WRIGHT ARCHITECTS

t: www.joewrightarchitects.co.uk e: info@joewrightarchitects.co.uk

Project: 176 Ringmer Road, Worthing, BN13 1EB
Extension and Refurbishment

Drawing: Existing Drawings

Title: Elevations

Scale: 1:100 @ A3

Drwg No: 2505-04_LD_003

Date: 18.07.25

Rev: B