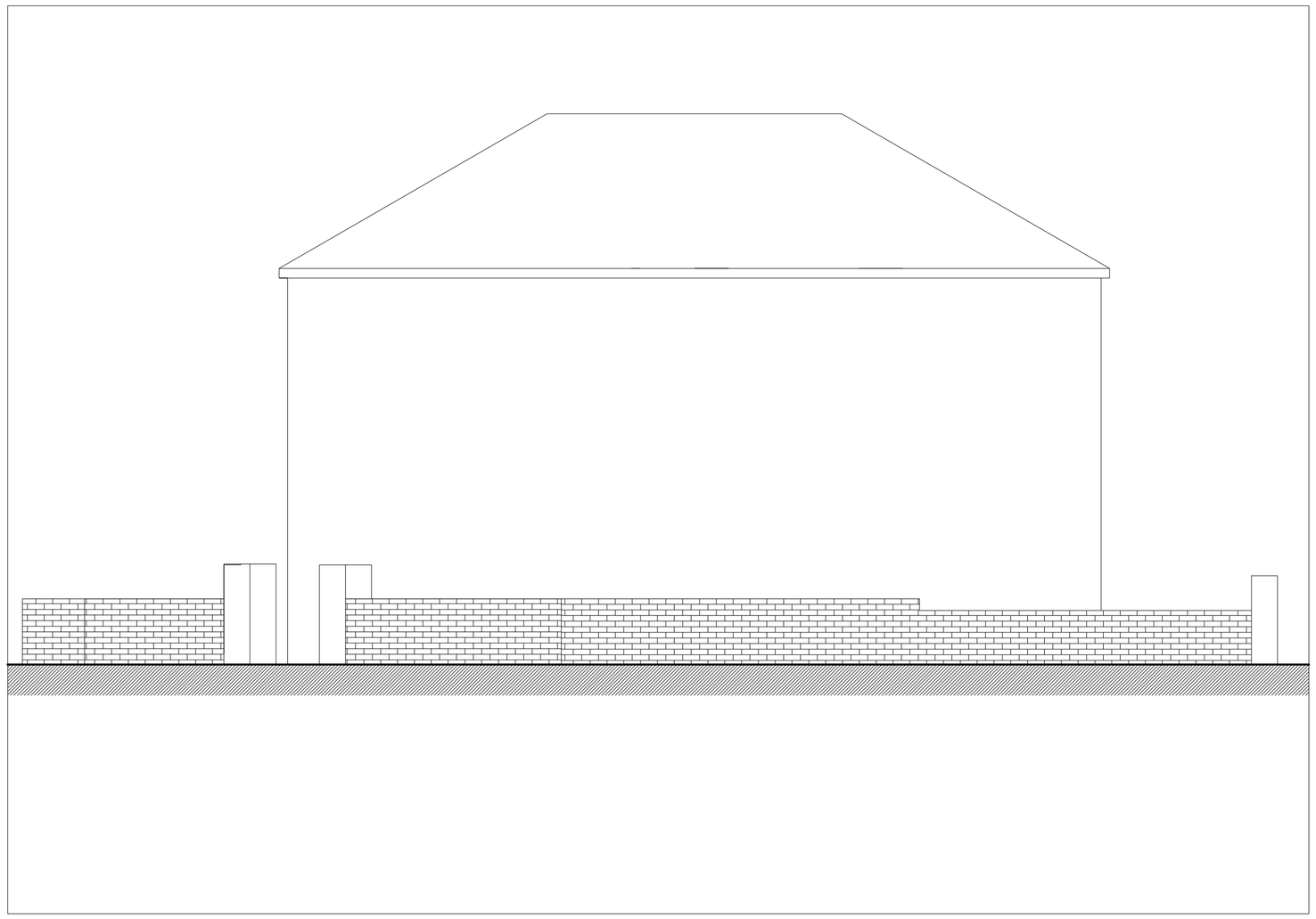

EXISTING SOUTH ELEVATION
SCALE 1 :50

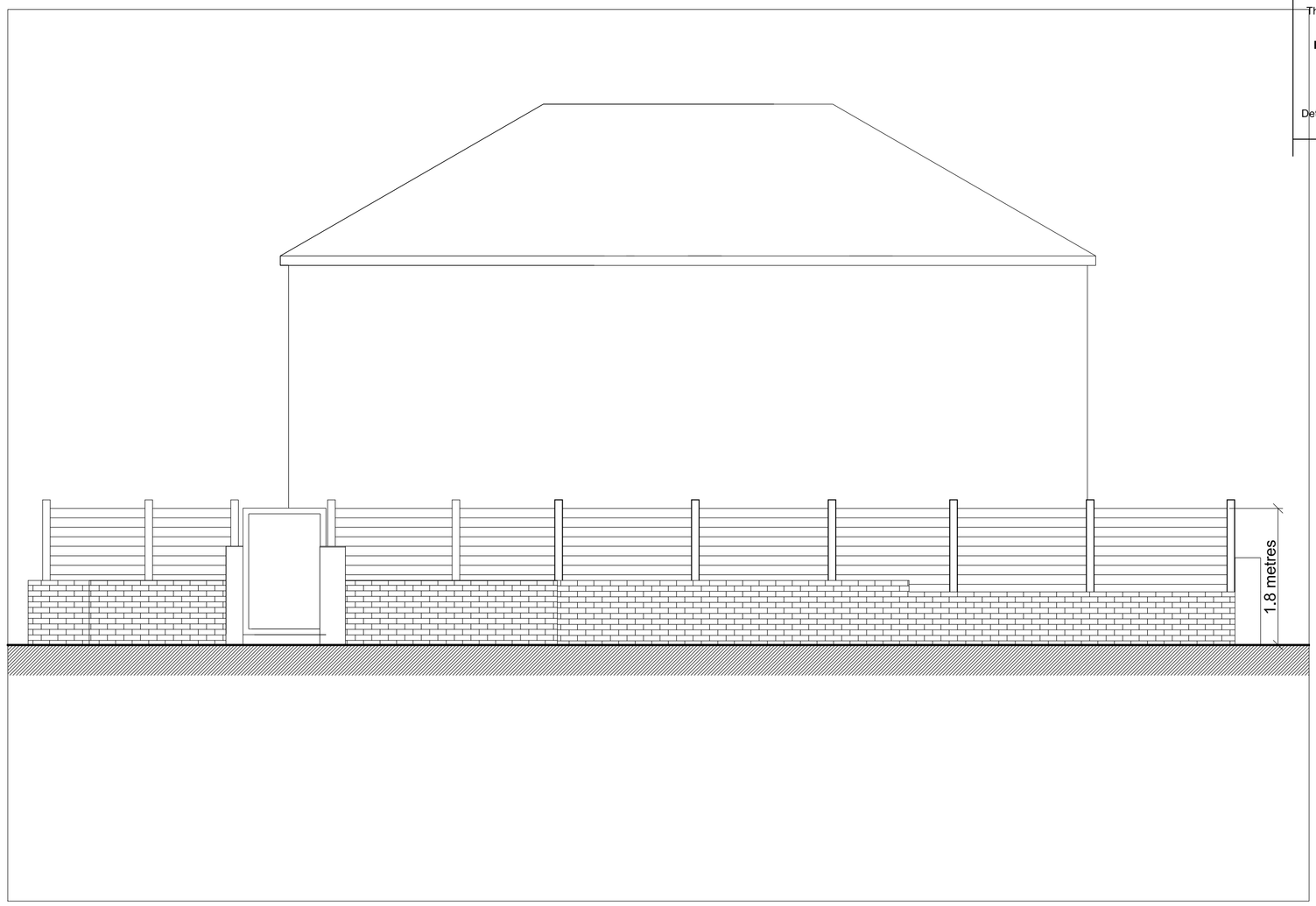

PROPOSED SOUTH ELEVATION
SCALE 1 :50

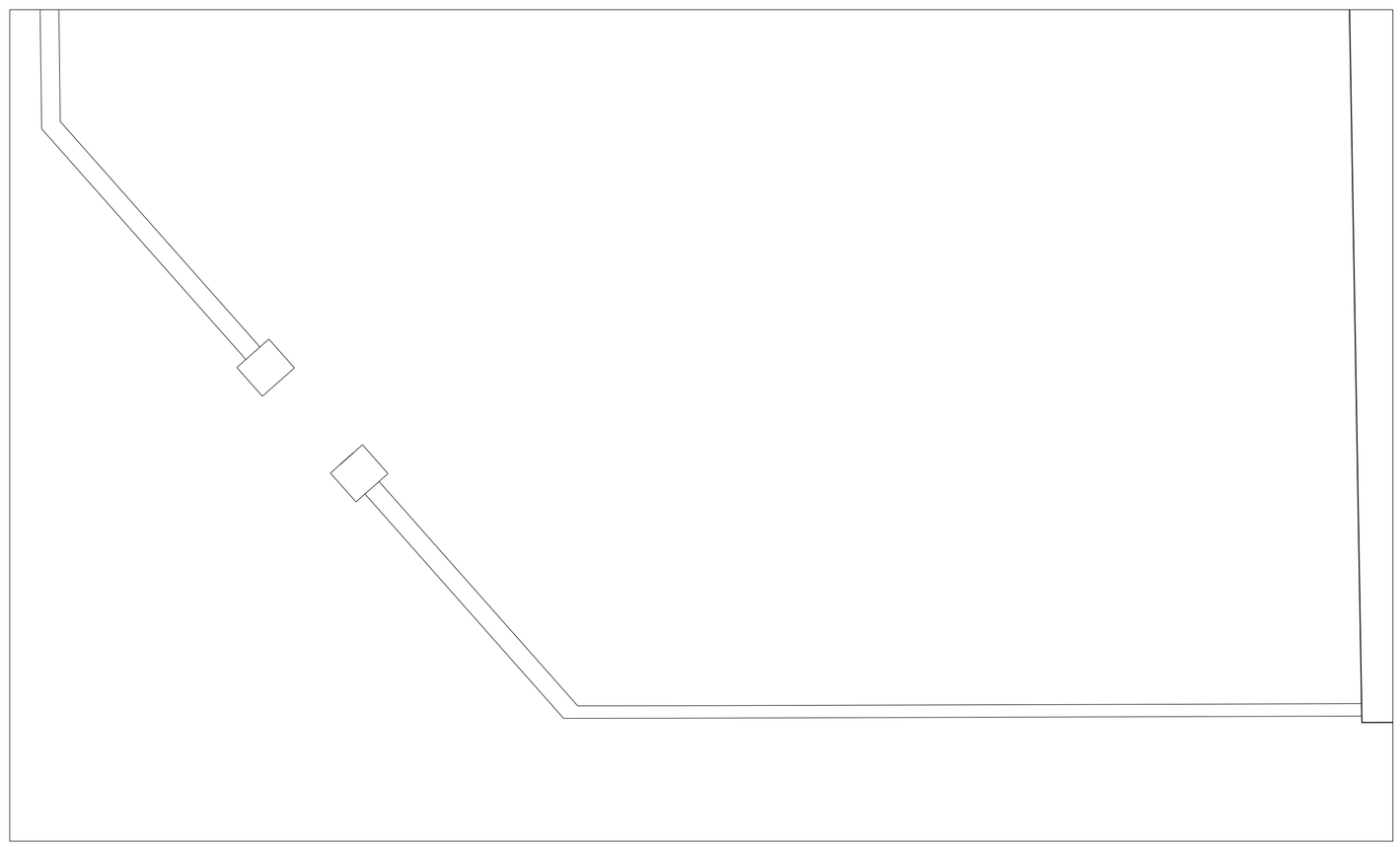

EXISTING PLAN
SCALE 1 :50

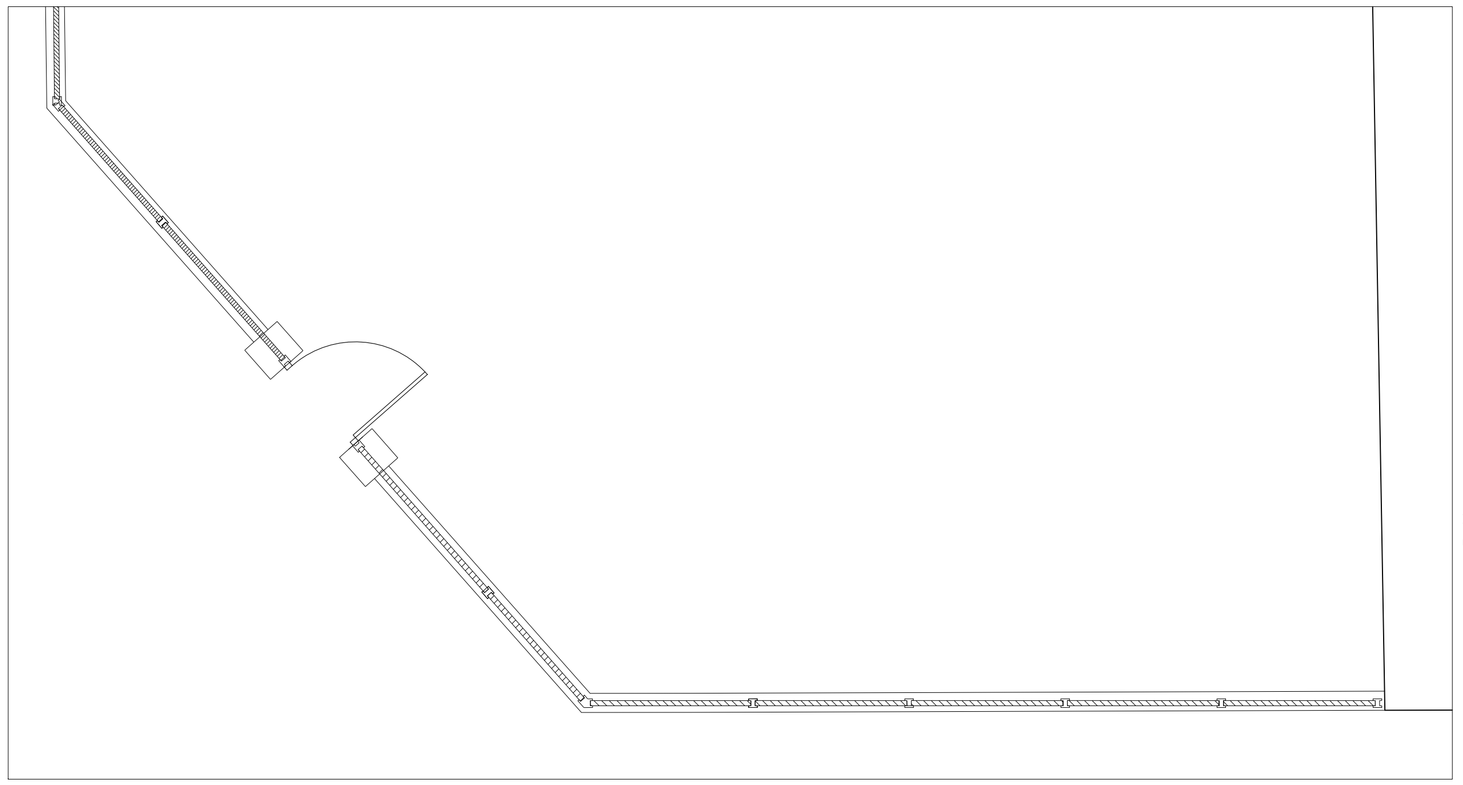

PROPOSED PLAN
SCALE 1 :50

NOTES

A1

This drawing is copyright and shall not be reproduced nor used for any other purpose without written permission of the authors.

Do not copy from this drawing, use figured dimensions only.

The drawing must be read in conjunction with all other related drawings and documentation.

It is the contractor's responsibility to ensure compliance with the Building Regulations.

It is the contractor's responsibility to check all dimensions on site, any discrepancy to be reported immediately.

Details and sizes shown are indicative only and are subject to confirmation by the relevant Specialist Sub-contractor.

Revisions

Rev	Date	Description	By
A	04.10.22	Proposed Fencing revised to 1.8 m high	LJ

Prepared by:

Liam Jackson
Engineering and Design Consultant
Architectural Consultant
Land Surveying
e: liam.jackson84@gmail.com m: 07563906155

Client: David Fearnhead

Project:
330 Upper Shoreham Road
Shoreham by Sea
East Sussex

Drawing Title:
PROPOSED PLAN
& ELEVATION

Scale: 1:100 (when printed @ A3)
Drawn By: LJ
Checked By:
Date: 22/08/22
Date:

Preliminary ☐ Planning ☐ Tender ☐ Construction ☐

Job: 22010 - Dwg No: 111 - Rev: A1

Issue: PLANNING

1:50 Scale in Meters
0 1 2 3 4 5