ADUR & WORTHING COUNCILS

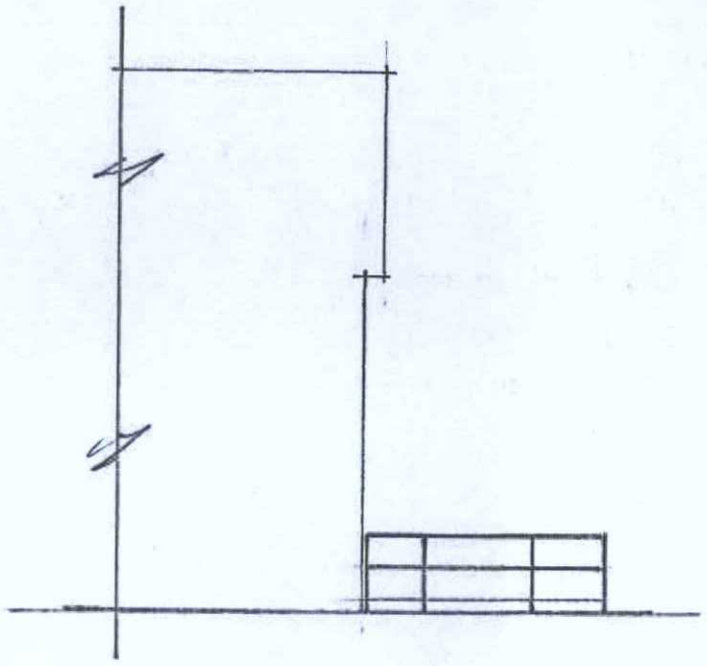

Proposed Side Elevation (east)

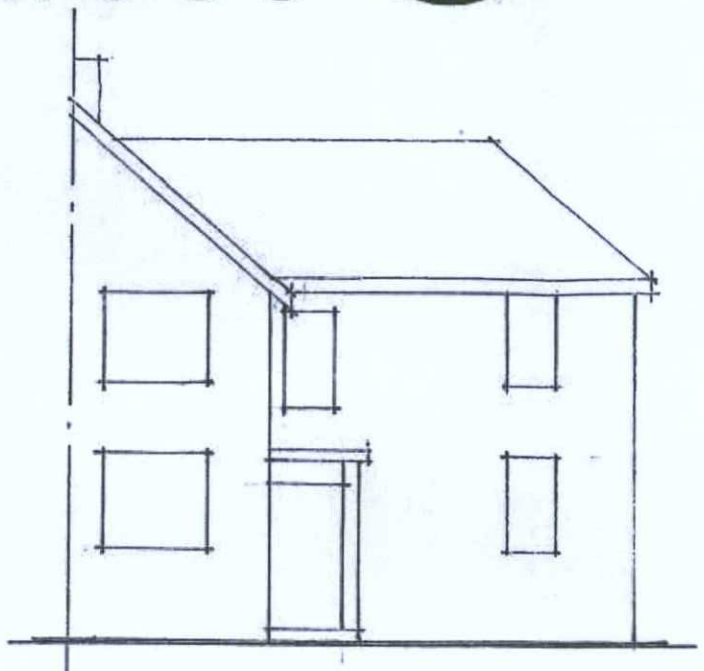

Existing Front Elevation (south)

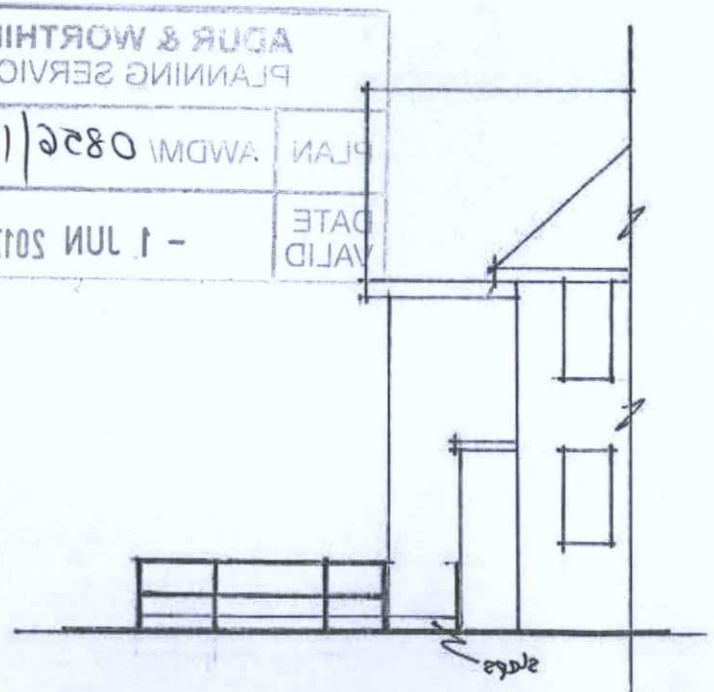

Proposed Side Elevation (west)

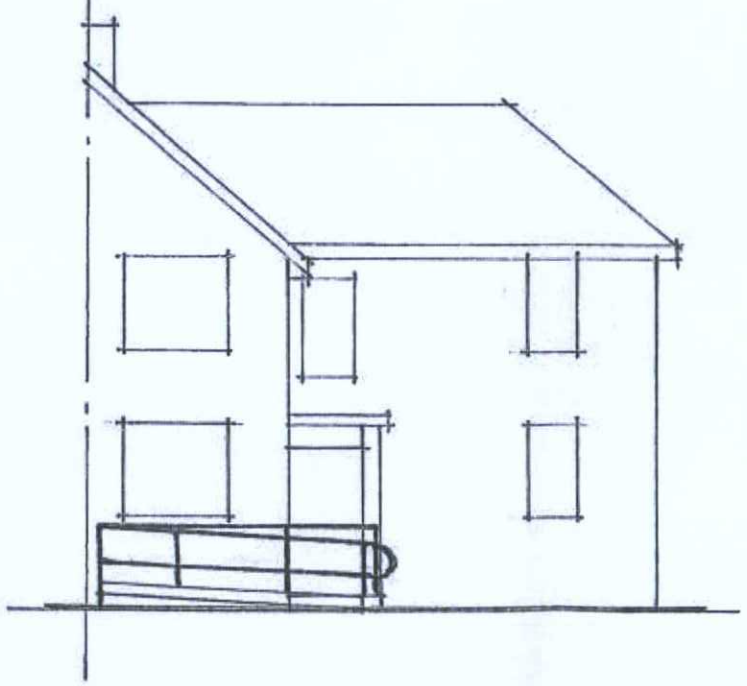

Proposed Front Elevation (south)

ADUR & WORTHING
PLANNING SERVICES
PLAN AWDM/ 0856/17
DATE VALID - 1 JUN 2017

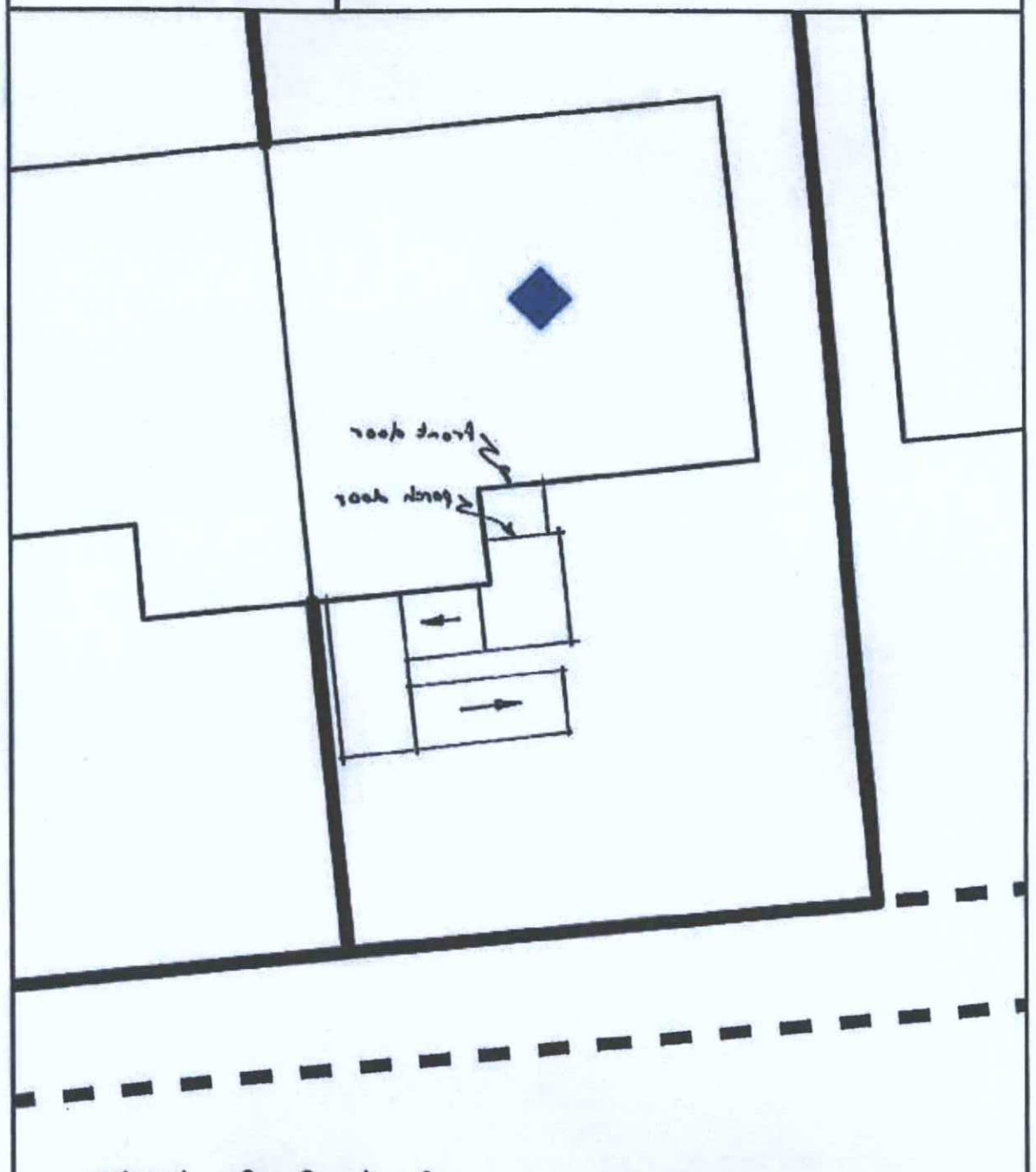

Adur & Worthing Councils

29 Clarendon Road, Shoreham-by-Sea, BN43 6YF

02 November 2016

©Crown Copyright and database right (2016). Ordnance Survey 100024321 & 100018824

Front Plan - 1:100

John Cockrell

Copyright:
This map is reproduced from Ordnance Survey material with the permission of Ordnance Survey on behalf of the Controller of Her Majesty's Stationery Office Crown Copyright. Unauthorised reproduction infringes Crown copyright and may lead to prosecution or civil proceedings. Licence Number 100024321 & 100018824, 2016

Proposed Demountable Ramps & Platforms : Mr B Muggeridge
@ 29 Clarendon Road, Shoreham-by-Sea, BN43 6YF
Scale : 1:100 @ A3 - Date : May 2017 - Drg. No. 3

Adur & Worthing Councils, Portland House, Richmond Road, Worthing, W. Sussex, BN11 1HS
web: www.adur.gov.uk www.worthing.gov.uk