WORTHING BOROUGH COUNCIL
31 MAR 2011
CONSENT GRANTED SUBJECT TO CONDITIONS
T.P. OFFICE COPY

0 5m 10m

scale-bar 1 : 100

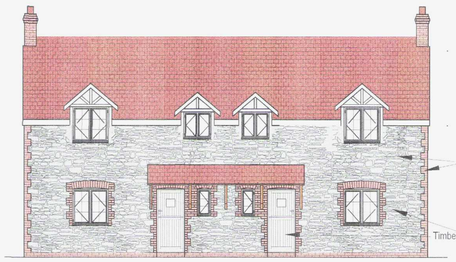

PROPOSED EAST ELEVATION 1:100

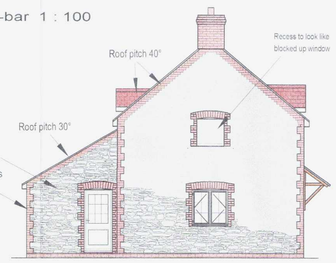

PROPOSED SOUTH ELEVATION 1:100



PROPOSED WEST ELEVATION 1:100

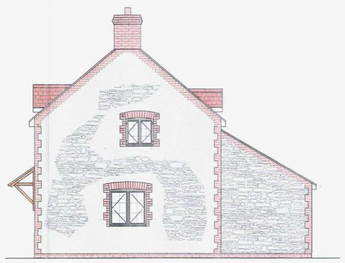

PROPOSED NORTH ELEVATION 1:100

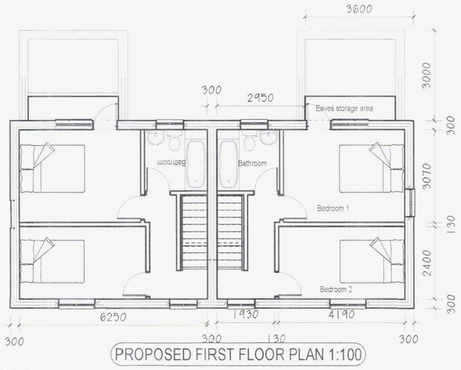

PROPOSED FIRST FLOOR PLAN 1:100

Internal Floor Area
of each unit
G/F 43.5m²
F/F 35.0m²
Total = 78.5m²

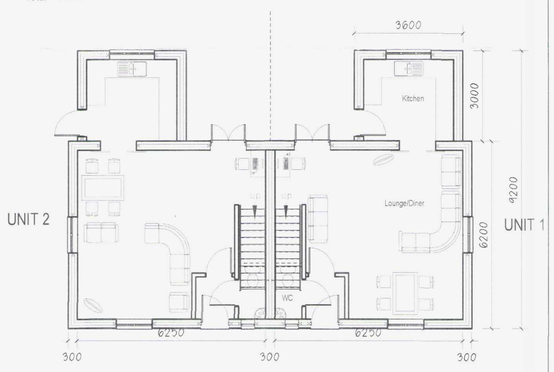

PROPOSED GROUND FLOOR PLAN 1:100

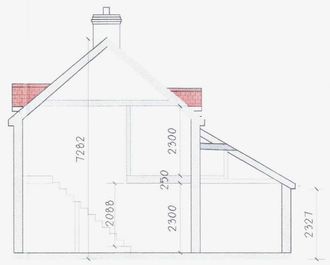

PROPOSED SECTION FROM NORTH 1:100

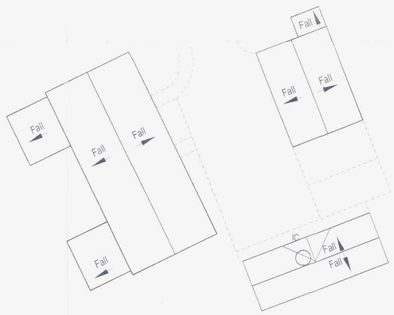

PROPOSED ROOF PLAN 1:200

SECTIONAL TIMBER OUTBUILDINGS IN DRAINAGE EASEMENT AREA





SIDE ELEVATIONS 1:100

OUTBUILDINGS SOUTH ELEVATION 1:100



OUTBUILDINGS NORTH (FRONT) ELEVATION 1:100

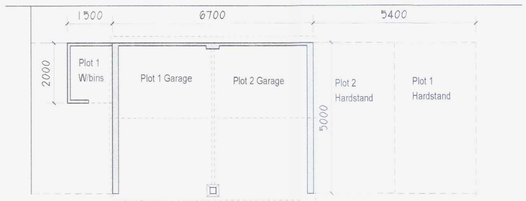

PLAN VIEW OF GARAGES 1:100

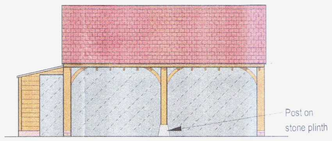

GARAGES WEST (FRONT) ELEVATION 1:100

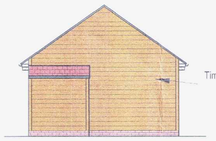

NORTH ELEVATION 1:100



EAST ELEVATION 1:100

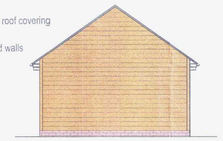

SOUTH ELEVATION 1:100

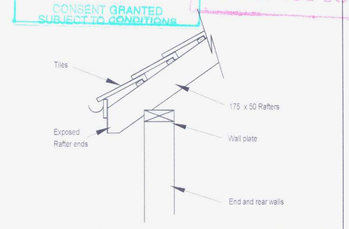

DETAIL OF HIP AND REAR EAVES 1:20

(Front eaves same but with timber lintels across openings in place of wall plate)

BOROUGH PLANNING
DEC 19.1.11
TP REF NO
WB/ 11 / 0042/ARM

PROPOSED PARKING BARN 1:100



BLOCK PLAN 1:200

COPYRIGHT
COPYRIGHT EXISTS ON THIS WORK & DRAWING. THIS DWG MAY NOT BE COPIED OR ALTERED IN ANY FORM WITHOUT WRITTEN PERMISSION FROM ARCHIDEUS.

DIMENSIONS
ALL DIMENSIONS ARE TO BE CHECKED ON SITE. ANY SIGNIFICANT VARIANCE IS TO BE BROUGHT TO THE NOTICE OF ARCHIDEUS & THE AREA PLANNING OFFICER BEFORE CONTINUING.

PURPOSE
PLANNING APPLICATION

Rev.	Des.	Date

CLIENT
MR G PULLEN

PROJECT
PROPOSED DEVELOPMENT OF 2 X NEW DWELLINGS

SITE ADDRESS
LAND ADJACENT
THATCH COTTAGE
POND LANE
DURRINGTON
WORTHING
SUSSEX

DRAWING NO.
07/232/06

TITLE
PROPOSED FLOOR PLANS AND ELEVATIONS.

DRAWN BY	DATE	SCALES
CED	10/08/09	1:20, 1:100 & 1:200
CHECKED BY	SHEET	AMENDMENT
A L-W	A1	

ARCHIDEUS
PLANNING & BUILDING DESIGN
01884 840652 07547 36884