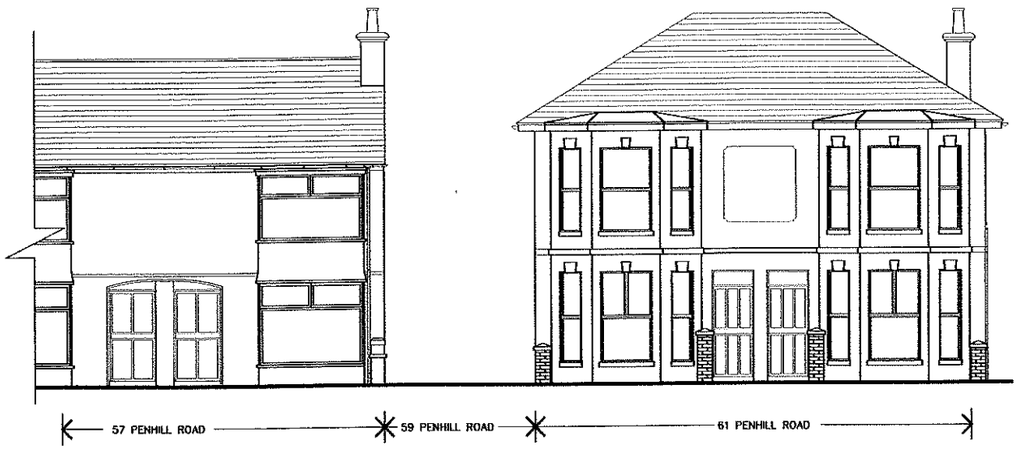

Existing Context Elevation @1:100



Proposed Front Elevation @1:100

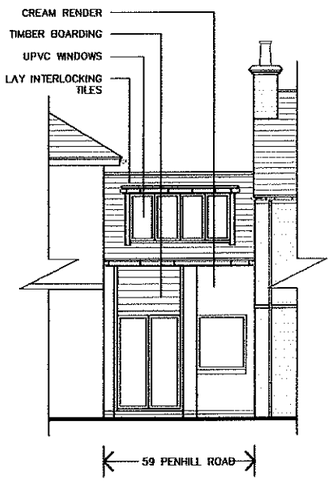

Proposed Rear Elevation @1:100

AMENDMENT

Adc/0411/08
8/10/08

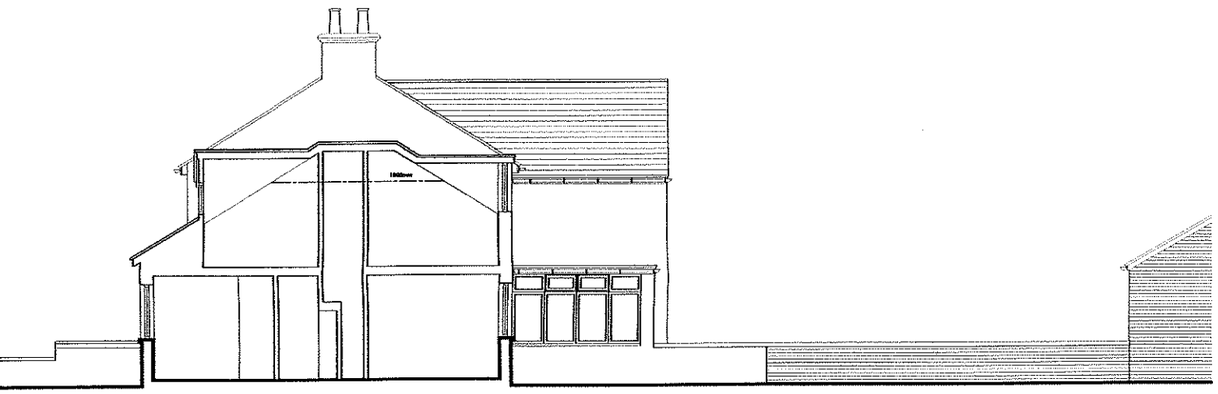

Proposed Section B-B @1:100

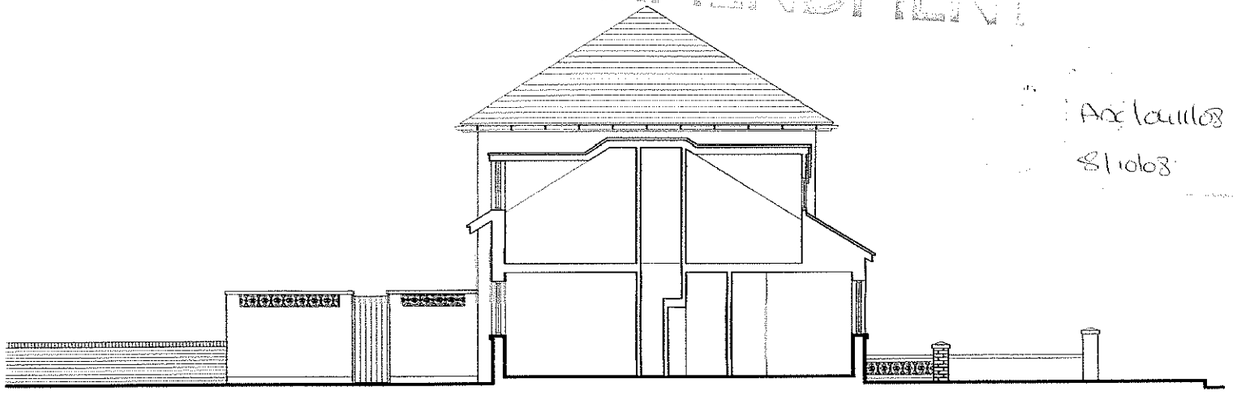

Proposed Section A-A @1:100

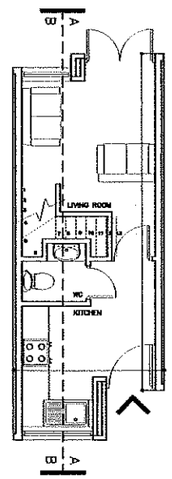

Ground Floor 1:100

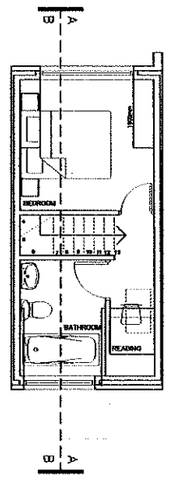

First Floor 1:100

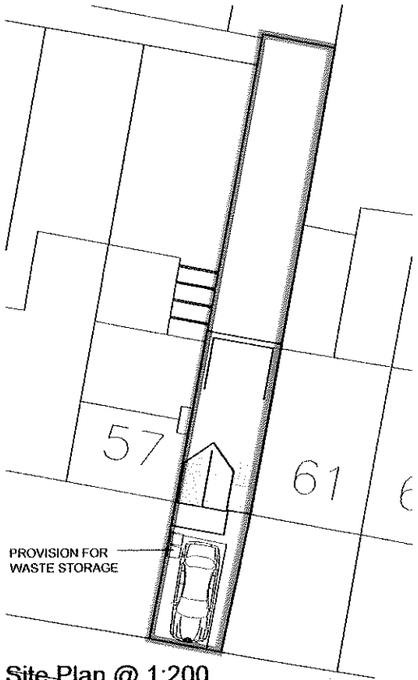

Site Plan @ 1:200

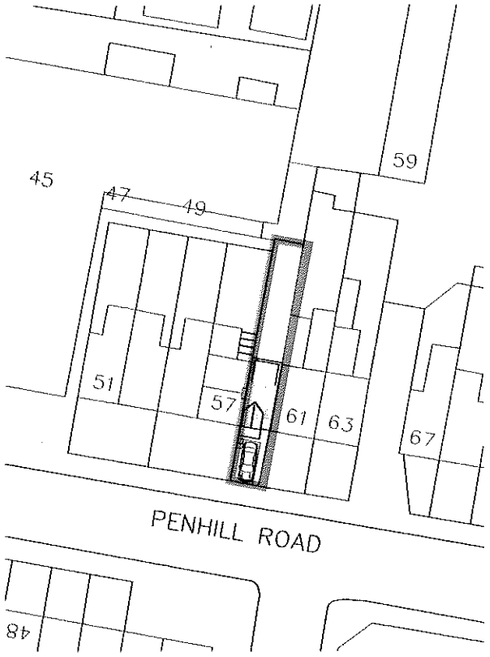

Block Plan @ 1:500

NOTE THIS HAS BEEN PRODUCED FROM CLIENT SUPPLIED INFORMATION. NO SURVEY OR ANY OTHER FORM OF INVESTIAGIVE WORKS/ DESIGN / SPECFIFYING HAVE BEEN CARRIED OUT BY HELYER DESIGN LTD,

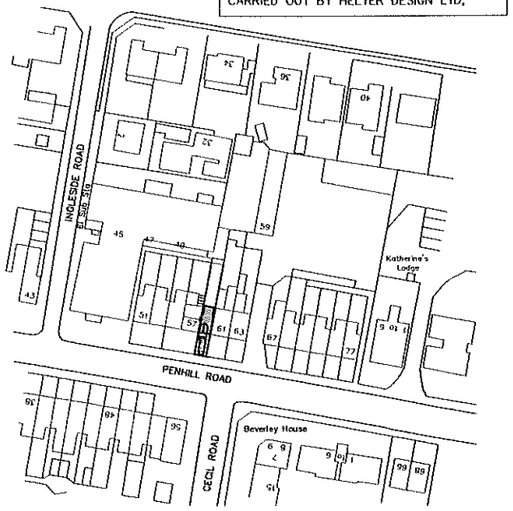

Site Location @ 1:1250

Crown Copyright 2008. All rights reserved.
Licence number 100020449

NOTES:

Dimensions to be checked on site before commencing work. Any discrepancies shall be reported to the architect immediately.

Do not scale from these drawings except for planning purposes. Use figured dimensions only.

Where applicable this drawing is to be read in conjunction with other consultants' drawings.

All drawings to be read in conjunction with specification and all other drawings including structural engineer and mechanical and electrical drawings / specification

REV	DATE	AMENDMENT	DRAWN
D	07:9:08	Revisions following planner letter dated 24.9.8.	MH
C	19:8:08	Revisions following information received from council ref: ADC/0411/08/INVAL	VA
B	18:7:08	Revisions following coversation with client	SM
A	15:4:08	Revisions following coversation with client	THGD

helyer design
sustainability through design
mail@helyerdesign.co.uk www.helyerdesign.co.uk.
1 The Old Flour Mill, Emsworth, PO10 7BT
01241 370 715

CLIENT
Protodale

PROJECT
59 Penhill Road
Lancing

DRAWING
Existing and Proposed Plans, Elevations and Sections

SCALE
As Noted

DATE JULY 08 DRAWN SM

DRAWING NUMBER 08039/001

REVISION D