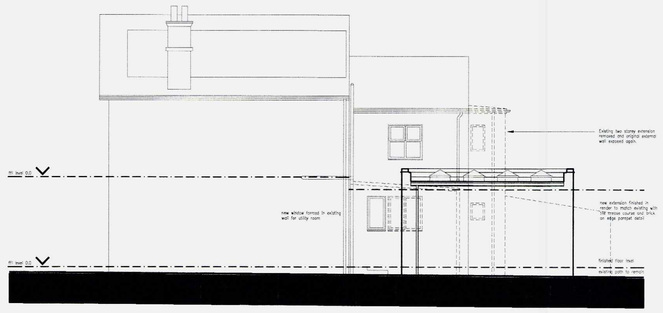

south-west elevation

scale 1:100

0 1 2 5 10

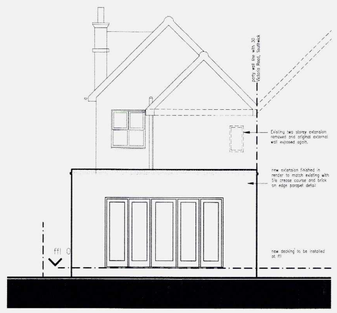

south-east elevation

scale 1:100

0 1 2 5 10



north-west elevation

scale 1:100

0 1 2 5 10

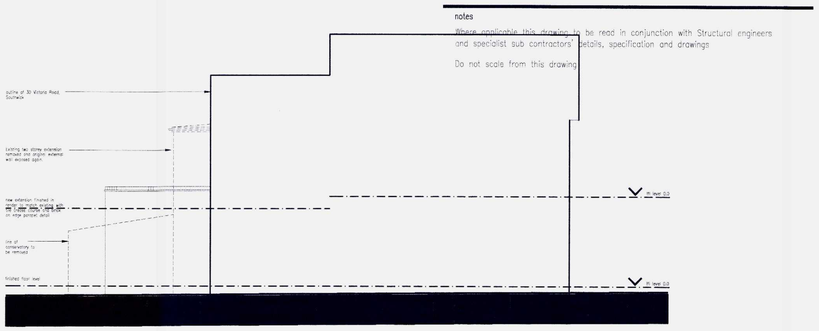

north-[redacted] elevation

scale 1:100 EAST

0 1 2 5 10

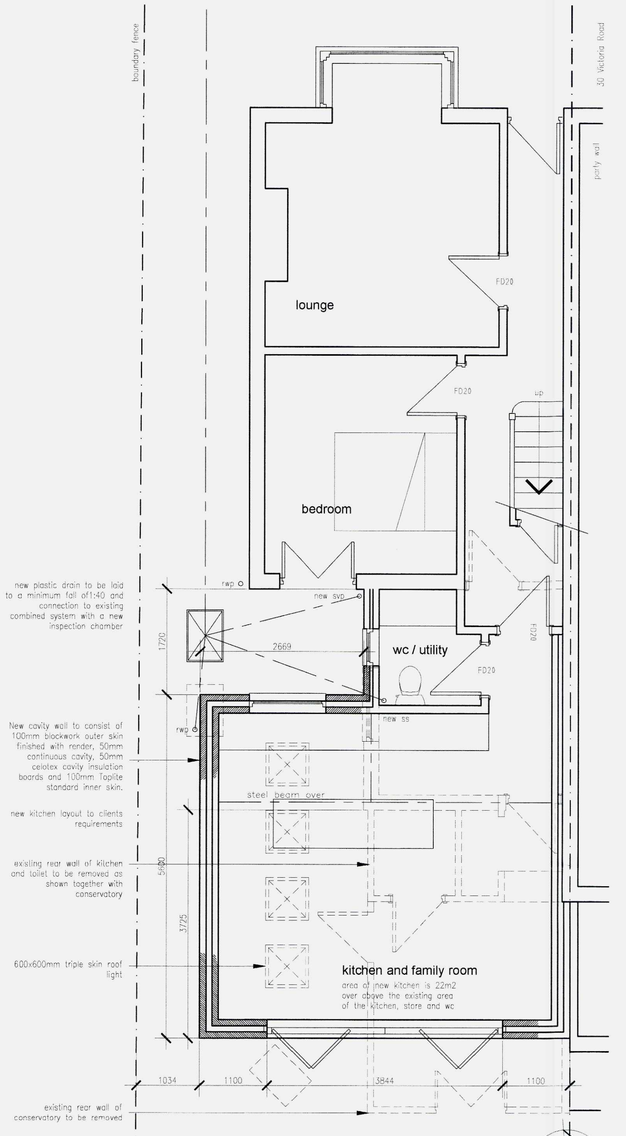

ground floor plan scale 1:50

0 1 2 5

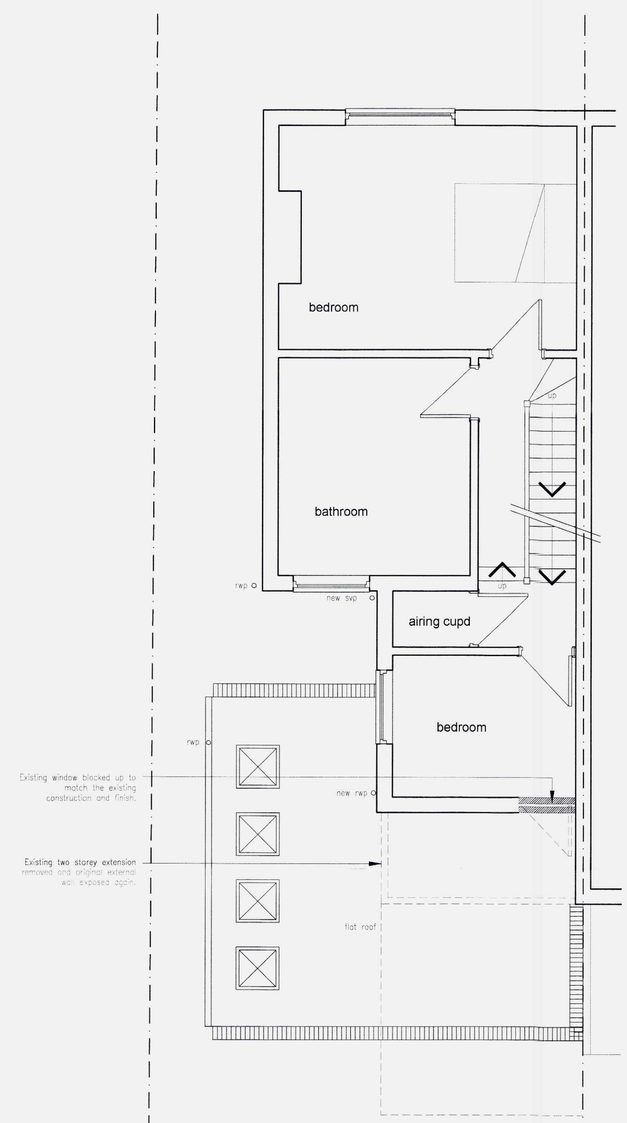

first floor plan scale 1:50

0 1 2 5

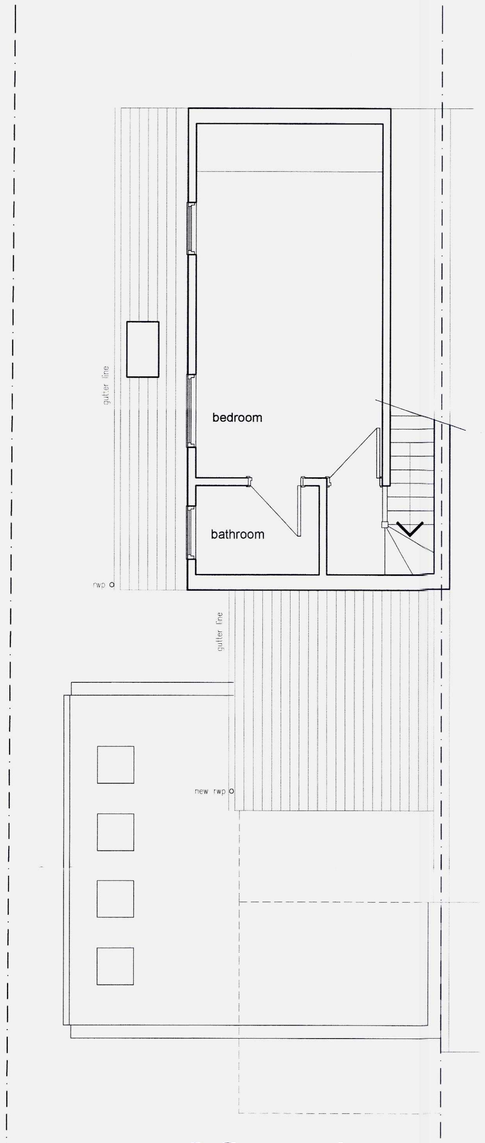

second floor plan scale 1:50

0 1 2 5

notes

Where applicable this drawing to be read in conjunction with Structural engineers and specialist sub contractors' details, specification and drawings

Do not scale from this drawing

PLAN AWDM/0166/14

DATE VALID

revisions		drawn
b	Elevations added	lm feb14
a	Amended block and site plan and scale bars added	lm feb14

planning issue

project

32 Victoria Road, Southwick
Proposed rear extension

title

Proposed plans and elevations

scale @ a1	date	drawn
as shown	june 13	-

job number	drawing number	revision
-	101	b