T.P. OFFICE COPY
BOROUGH OF WORTHING
DEPOSITED 10/8/07
WB 07 1009/ful
WORTHING BOROUGH COUNCIL
- 2 OCT 2007
CONSENT GRANTED
SUBJECT TO CONDITIONS



SOUTH ELEVATION



WEST ELEVATION

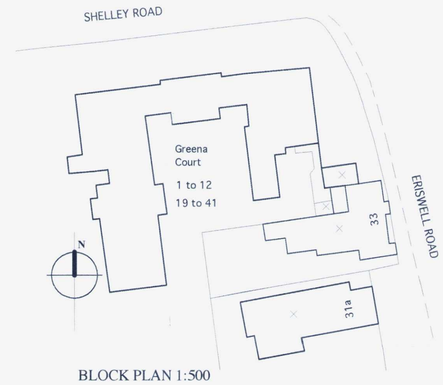

BLOCK PLAN 1:500

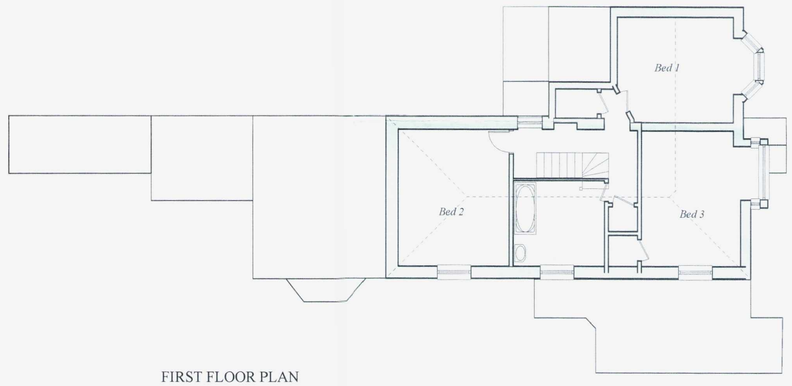

FIRST FLOOR PLAN



EAST ELEVATION TO ERISWELL ROAD [IN CONTEXT]

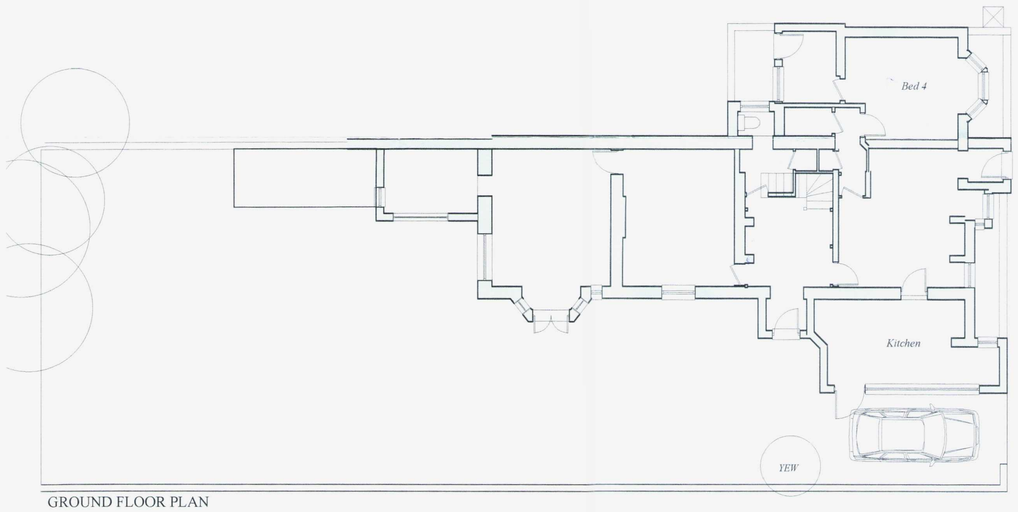

GROUND FLOOR PLAN

ERISWELL ROAD



Reproduced from the Ordnance Survey map with the permission of the Controller of Her Majesty's Stationary Office. Crown copyright of Gerald Moore RIBA.
Licence No: 100041472

LOCATION PLAN 1:1250

Rev Date Amen App Revision

Gerald Moore RIBA. Chartered Architect
1 Exmoor Crescent, Worthing, West Sussex BN13 2PL
Tel/Fax: 01903 609607 Mobile: 07793 00 44 62
e-mail: gerald.mooreriba@ntlworld.com

Client: GRANGEMORE LIMITED

Project: DEVELOPMENT AT 33 ERISWELL ROAD WORTHING BN11 3HP

Drawing: EXISTING PLANS AND ELEVATIONS

Drg No: **713/07/P/11**

Scales: 1:1250, 1:500, 1:100 Date: MAY 2007

Drawn: gm Approved:

This drawing is the copyright of Gerald Moore RIBA. The contractor should check all dimensions on site.

No dimensions are to be scaled from this drawing except for planning purposes. It is the contractor's responsibility to ensure that all works are in compliance with the current statutory requirements.