1:1250 Proposed Site Plan

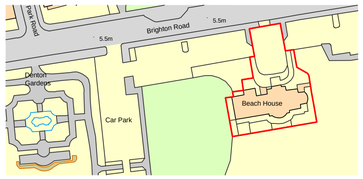

Site boundary

Ordnance Survey, (c) Crown Copyright 2023. All rights reserved. Licence number 100022432

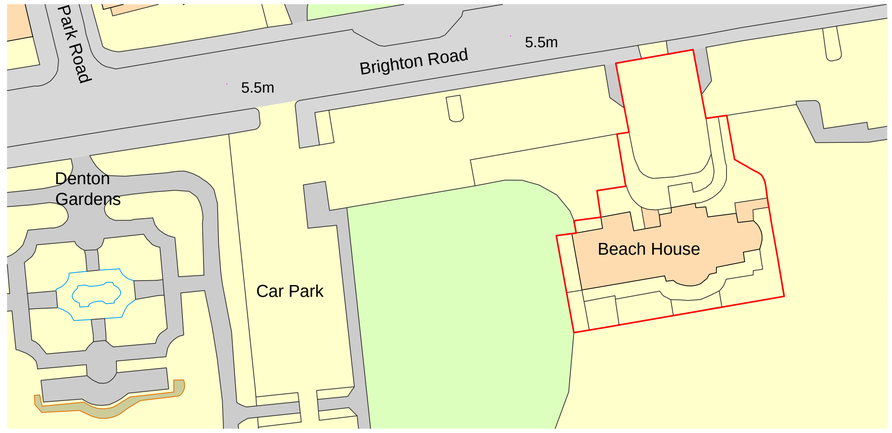

1:500 Proposed Site Plan

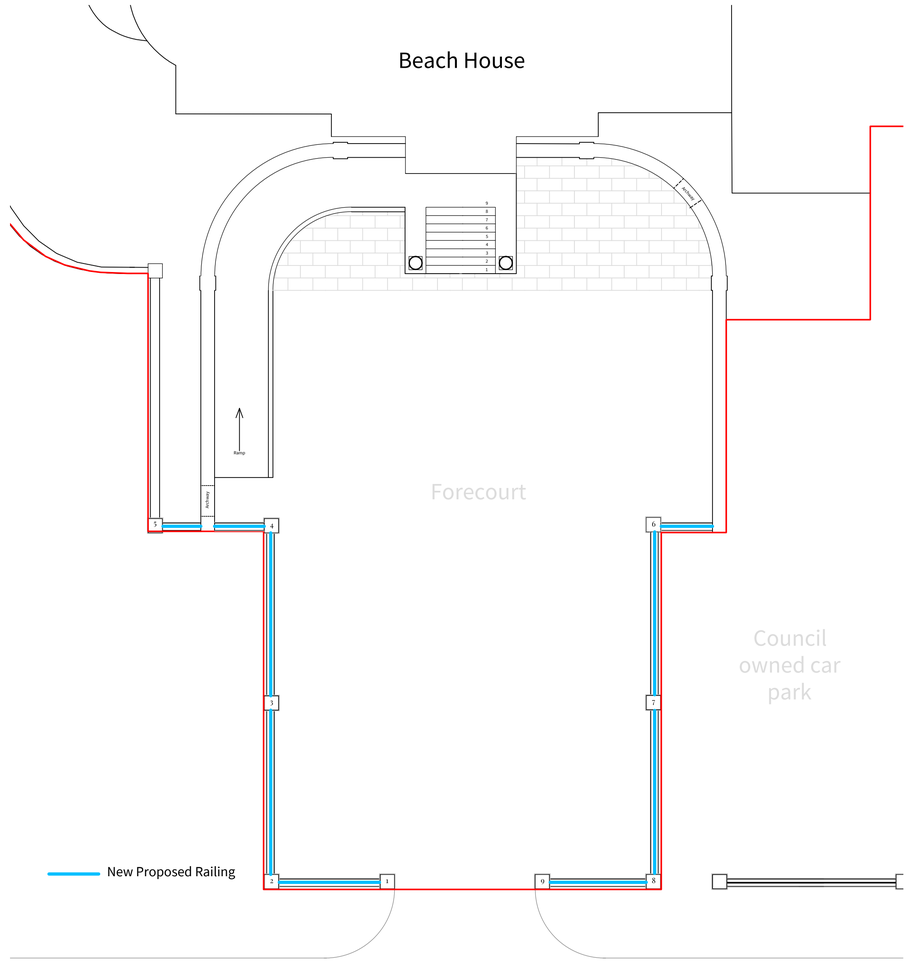

Proposed Site Plan



2

To conform to building regulations

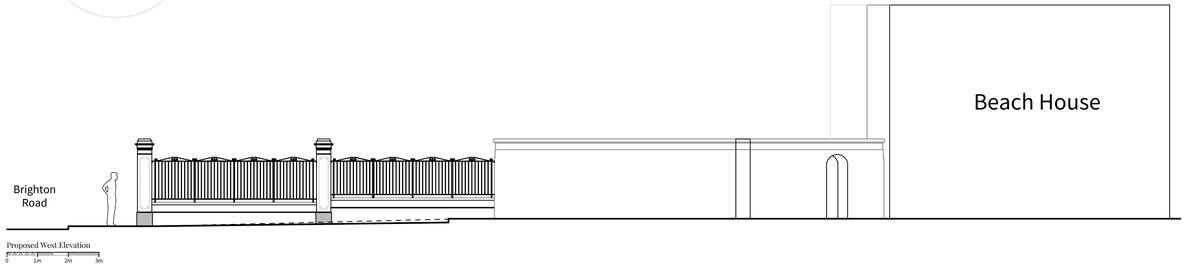

Proposed West Elevation

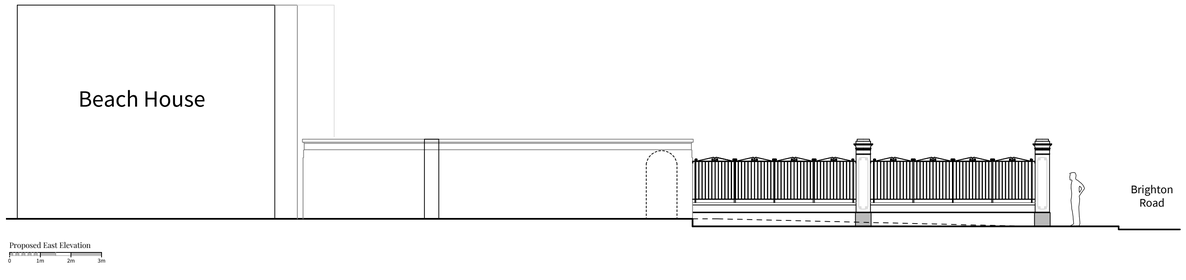

Proposed East Elevation

Brighton Road

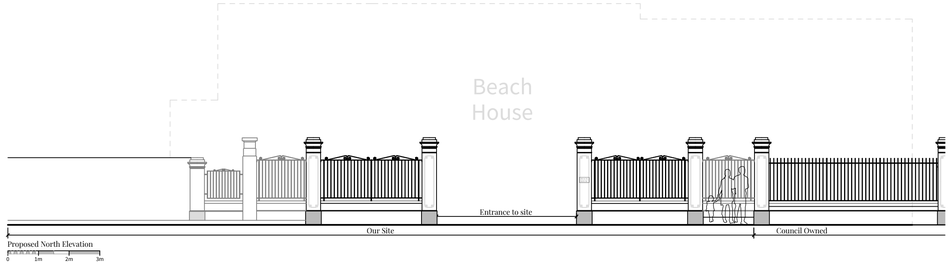

Proposed North Elevation

Copyright

This drawing is the copyright of fingerprint**studios** and may not be copied, altered or reproduced in any way or passed to a third party without written authority. All dimensions subject to site survey and site verification. Do not scale © other than for the purposes of planning.

Revisions

Graphical improvements

fingerprint**studios**

Scale

1/1250 @A1 Site Plan

1/500 @A1 Site Plan

1/100 @A1 all other drawings

Date	Drawn	Checked
December 18, 2023	AM	PB

Project Title

Beach House, Brighton Rd,Worthing BN112EJ

Drawing Title

Pro ordnance, plans and elevations

Status

Planning

Job Number

2018

Drawing Number	Revision
25	2