10 metres @ 1:100 on A3

1 metre @ 1:100 on A3

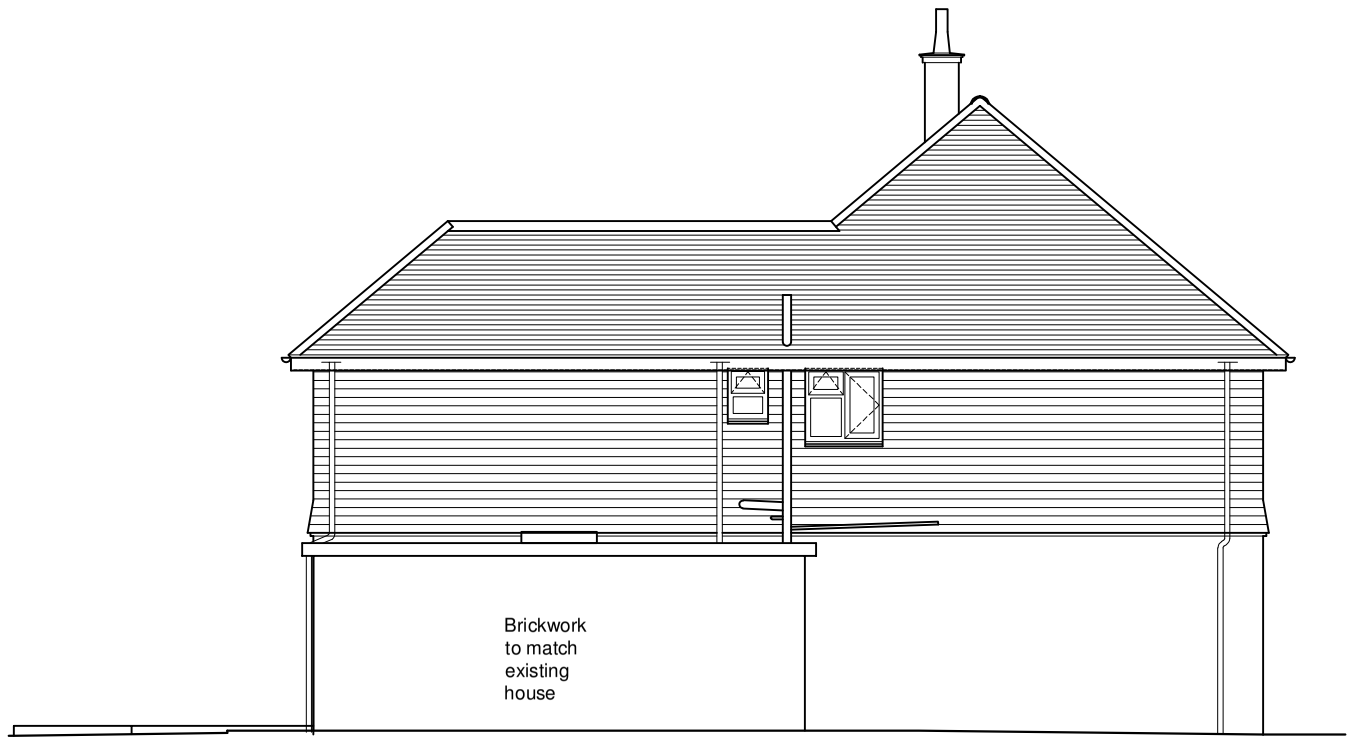

SIDE (NORTHEAST) ELEVATION

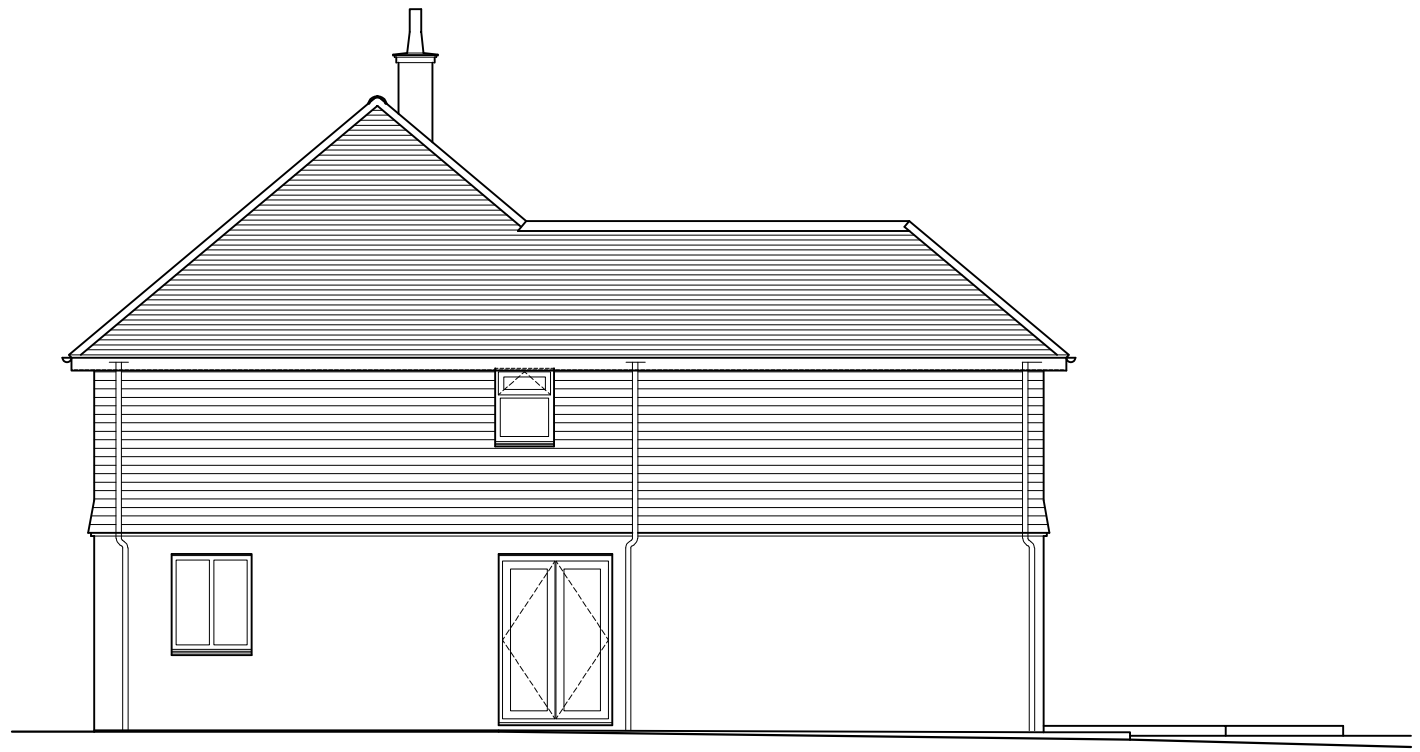

SIDE (SOUTHWEST) ELEVATION

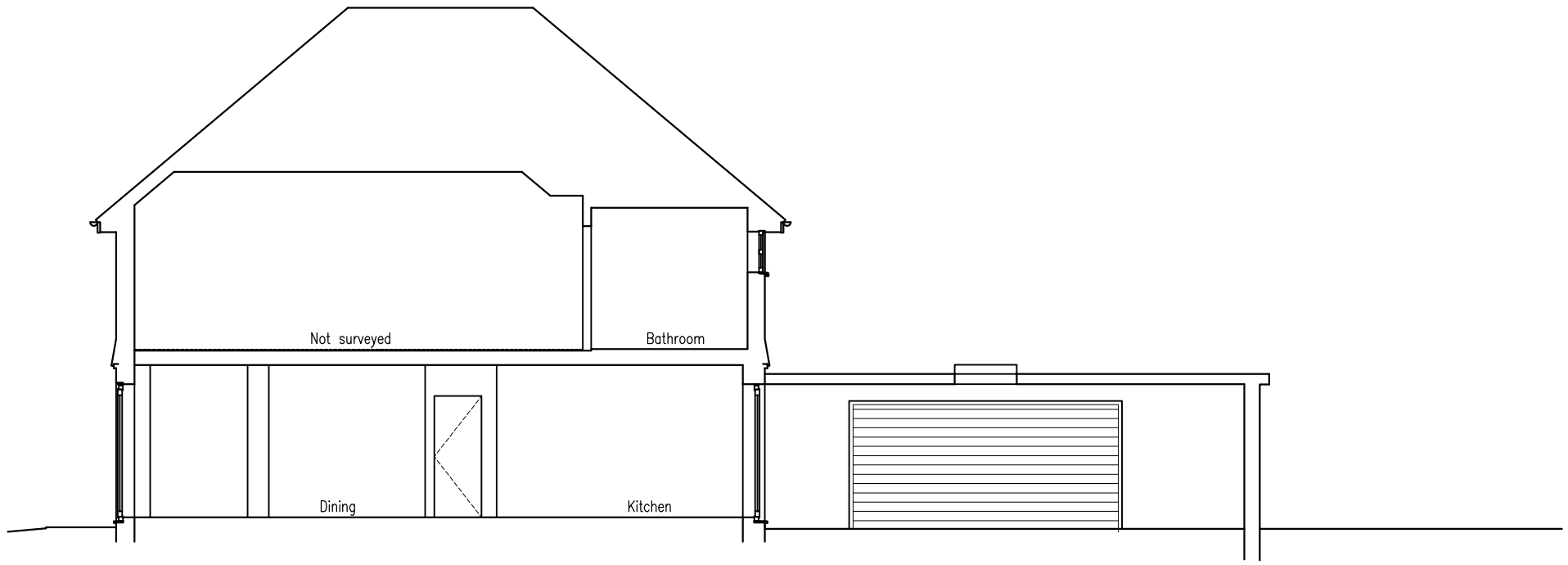

SECTION A : A

A Oct'25 height reduced and set back from boundary

rev.	date

These drawings should be approved by Local Authority Building Control or other appropriate checking Authority prior to commencement of the work.

No dimensions to be scaled from this drawing.
All dimensions to be checked on site.
This drawing is copyright.

client
Chris White

project
9 Ashurst Close
Goring by Sea

drawing
Proposed NE SW Elevations
& Sections

scale 1:100@A3 date 04.09.2025

drawn CH

9 Kenton Road
Hove, East Sussex
BN3 4PG

tel: 01273 298217
fax: 01273 298217
e-mail: info@clairehaigharchitects.co.uk

Claire Haigh
Associates Ltd

CH 1294 /011 rev. A