A1

THIS DRAWING IS THE COPYRIGHT OF THE AUTHOR AND MAY BE REPRODUCED EITHER IN HARD COPY OR IN ELECTRONIC FORMAT FOR THE INTERNAL USE OF THE RECIPIENT IN CONNECTION WITH THIS PROJECT ONLY. THIS DRAWING MAY NOT BE REPRODUCED FURTHER NOR AMENDED OR EXTRACTED FROM NOR USED FOR / OTHER PURPOSE WITHOUT THE PRIOR WRITTEN CONSENT OF TH AUTHOR.

DO NOT SCALE FROM THIS DRAWING. USE FIGURED DIMENSIONS ONLY.

THIS DRAWING MUST BE READ IN CONJUNCTION WITH ALL OTHER RELATED DRAWINGS AND DOCUMENTATION. ANY DISCREPANCY BETWEEN DRAWINGS AND DOCUMENTATION IS TO BE REPORTED IMMEDIATELY TO THE AUTHOR

IT IS THE CONTRACTOR'S RESPONSIBILITY TO CHECK ALL DIMENSIONS ON SITE. ANY DISCREPANCY TO BE REPORTED IMMEDIATELY TO THE AUTHOR.

DETAILS AND SIZES SHOWN ARE INDICATIVE ONLY AND ARE SUBJ TO CONFIRMATION BY THE RELEVANT SPECIALIST SUB-CONTRACTOR

THE AUTHOR ASSERTS ITS MORAL RIGHTS TO BE IDENTIFIED AS AUTHORS OF THIS DRAWING AND THE WORK OF ARCHITECTURE COMPRISING THE PROJECT

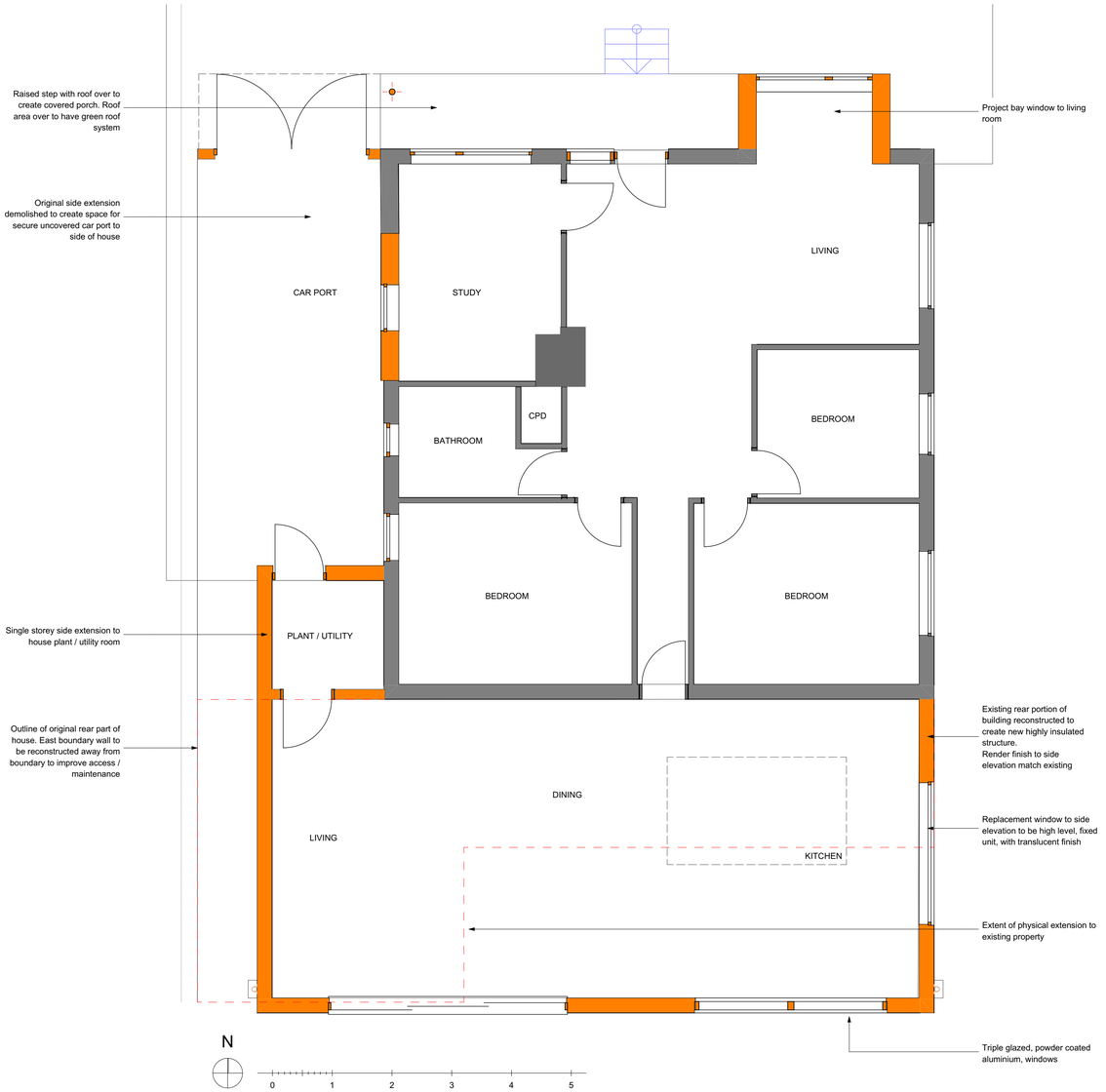

1 L00 GA 1:50

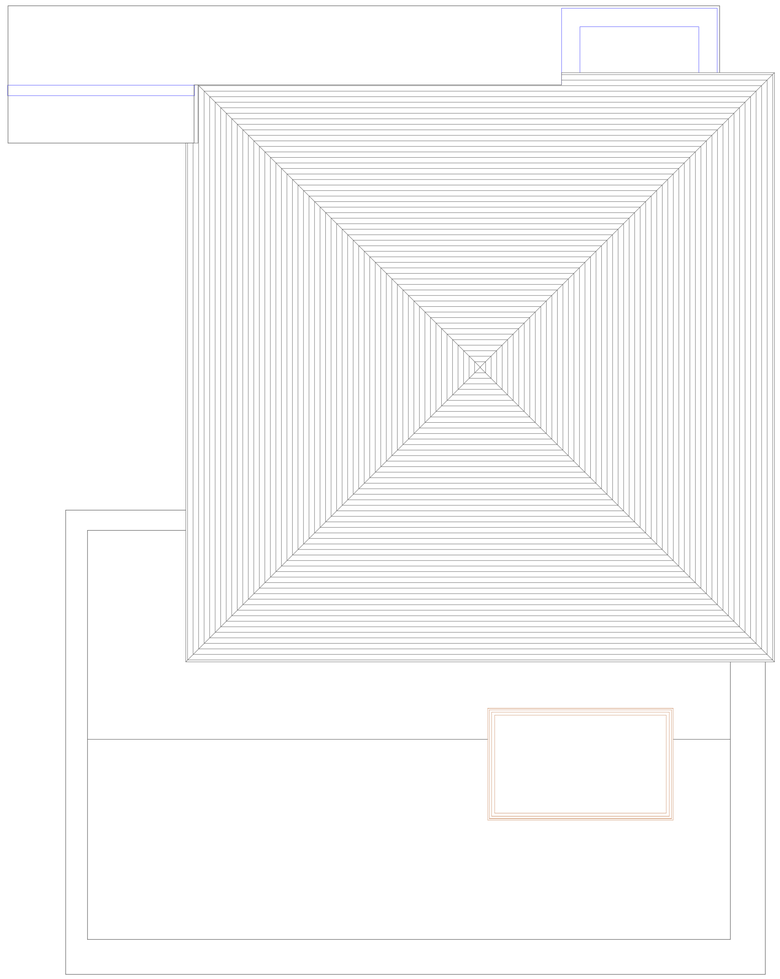

2 LRF GA 1:50

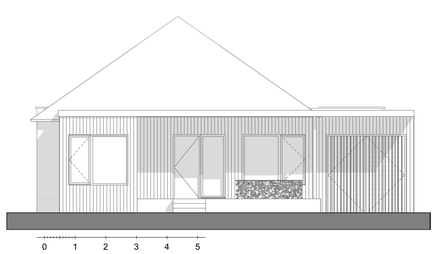

3 North Elevation 1:100

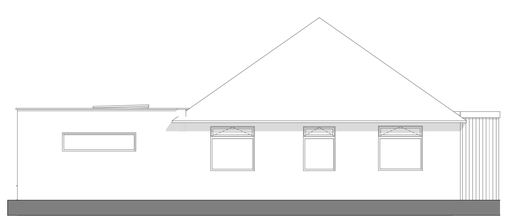

4 East Elevation 1:100

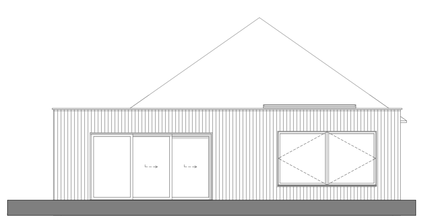

5 South Elevation 1:100



6 West Elevation 1:100

D 20.12.23 General update
C 07.11.23 General update
B 28.10.23 Planning application
A 15.10.23 Scheme redesign
- 23.08.23 CoL application

revision

Riverside — project

Plans and Elevations — dwg name

23 001 110 D — dwg id

Proposal — stage