ROPETACKLE DEVELOPMENT – FINAL PHASE

SHOREHAM-BY-SEA







Green Travel Options

CONTENTS

1. Introduction
2. Bus Travel
3. Train Travel
4. Walking from Ropetackle
5. Cycling in the Shoreham Area
6. Bike Hire
7. Bike Shops
8. Taxi
9. Car Hire
10. Lift Sharing

1. Introduction

One of the visions for Ropetackle was to create a sustainable development, in a variety of ways. For example, enhanced thermal properties, choice of local materials and sustainable travel choices, as part of our contribution to reducing carbon emissions. As part of the planning process, a Travel Plan was developed for the final phase of the site, and this is now being implemented as occupation of the site commences.

The Travel Plan is an on-going process and a Travel Plan Steering Group, with representatives from residents and businesses, will monitor travel patterns and needs and promote sustainable travel initiatives for the benefit of Ropetackle residents, employers, employees and visitors.

This file has been compiled for you, the RESIDENT, to give you information about your travel choices. Various discounts and offers are available to residents to promote bus, train and cycle usage.

You should keep this file handy, and insert new travel information as and when you receive any.

West Sussex County Council and Adur District Council have websites that give lots of local travel information – this file provides some shortcuts to that information.

www.westsussex.gov.uk www.adur.gov.uk

You could also check out the excellent local website which tells you all you need to know about what's going on in and around Shoreham-by-sea:

www.shorehambysea.com

Finally, if you have any suggestions or require any advice about the choices within this file, then please email me at:

???@????

Travel Plan Co-ordinator
Ropetackle
March 2011

2. Bus Travel

Adur District Council has a lot of local bus information on the following link:

www.adur.gov.uk/where-is-adur/bus.htm

Stagecoach

Route Coastliner 700- Chichester – Worthing – Shoreham - Brighton

Nearest bus stop is in High Street – see map on following page

Stagecoach in the South Downs
19-20 Marine Parade, Worthing BN11 3PT
Tel. 0845 121 0190 Email: enquiries.south@stagecoachbus.com

Compass Travel

Route 19 Holmbush – Shoreham – Lancing

Route 108 Shoreham By Sea – Steyning – Ashurst - Horsham

Route 109 Lancing – Shoreham – Steyning – Ashington – Horsham

Faraday Close, Worthing, BN13 3RB
Tel: 01903 690025 Web: www.compass-travel.co.uk

Brighton & Hove

Route 2 &2A Hove – Shoreham - Beeding – Steyning

Route 20 Steyning – Shoreham - Brighton

Conway Street, Hove, BN3 3LT Tel: 01273 886200
Web: www.buses.co.uk

National Express Coach Services operate longer distance coaches from a nearby bus stop in High Street

Service to London via Gatwick Airport – 2hrs 35 mins to London

Service 315 Southampton – Portsmouth – Chichester – Shoreham -Brighton

Visit their website to find out coach timings, costs, and book tickets....
http://www.nationalexpress.com/coach/index.cfm

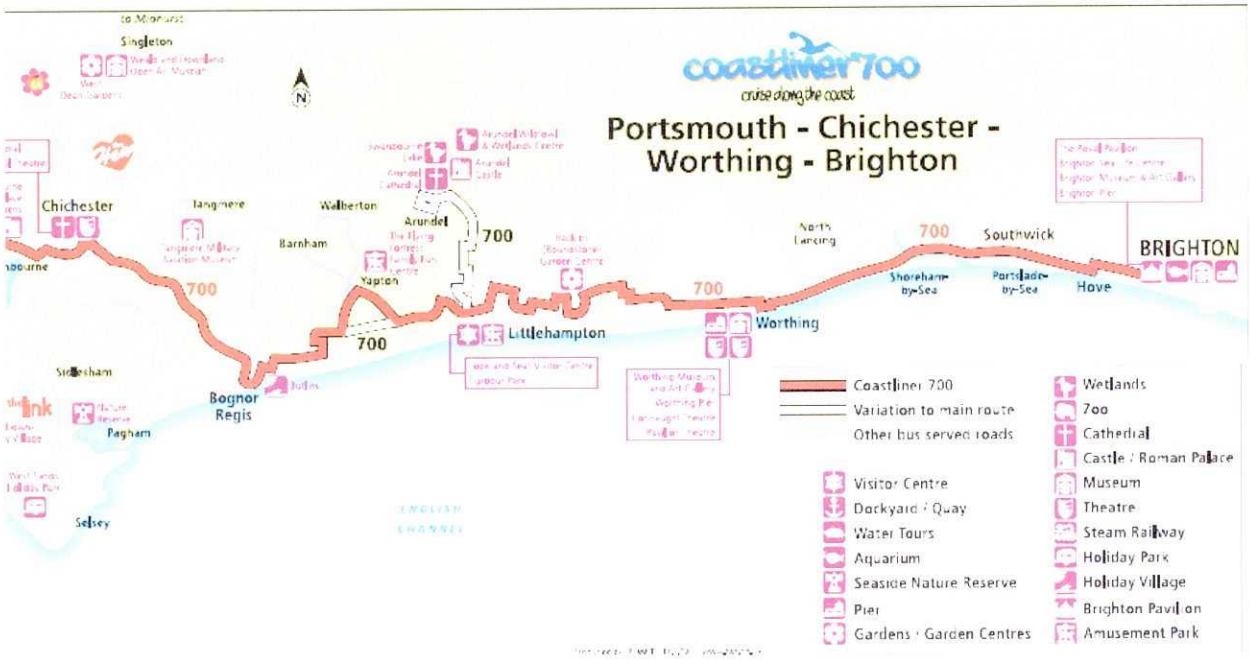

commencing 6th June 2010

Southsea ● Portsmouth ● Havant ● Chichester ● Bognor Regis Arundel ● Littlehampton ● Worthing ● Brighton

700

MONDAYS TO FRIDAYS except Public Holidays — low floor easyaccess

| | | |

MONDAYS TO FRIDAYS except Public Holidays

low floor easyaccess

| | | |

MONDAYS TO FRIDAYS except Public Holidays — low floor easyaccess

Southsea Clarence Pier			2028	2128
Southsea Palmerston Road			2032	2132
Portsmouth The Hard ≠			2038	2138
Commercial Road South ≠			2044	2144
North End Junction			2052	2152
Hilsea Lido			2057	2157
Havant Bus Station ≠			2108	2208
Emsworth By-Pass			2115	2215
Southbourne Church ≠			2119	2219
Bosham Roundabout ≠			2124	2224
Chichester Cathedral	2103		2133	2233
Chichester Bus Station ≠	2110		2140	2240
North Bersted Shops	2123		2153	2253
Bognor Regis Rail Station ≠	2128		2158	2258
Bognor Regis High Street	2133		2203	2303
Felpham The Southdowns	2140		2210	2310
Flansham Park Alfriston Close	2142		2212	2312
Yapton Sparks Corner			2217	
Arundel Jarvis Road				
Arundel High Street				
Lyminster Church Corner				
Wick Courtwick Road				
Littlehampton Anchor Springs ≠			2228	
Horsham Road near Body Shop			2231	
Rustington Shops The Street			2236	
East Preston Fairlands			2242	
Ferring War Memorial			2251	
Goring Aldsworth Avenue ≠		2225	2255	
Goring Road Wallace Avenue		2230	2300	
Worthing Marine Parade		2240	2308	
South Lancing Three Horseshoes		2246		
Shoreham High Street		2252		
Portslade A259/Station Road		2300		
Hove King Alfred		2305		
Brighton Churchill Square		2315		
Brighton Pool Valley		2320		

N700	N700	N700	N700
2340	0040	0140	0240
2346	0046	0146	0246
2352	0052	0152	0252
2400	0100	0200	0300
0007H	0107H	0207H	0307H
0015	0115	0215	0315
0020	0120	0220	0320

d = may serve Chichester Cathedral up to 5 minutes earlier than shown, depending on traffic conditions

f = continues to Rollaston Park, arriving 2 minutes later

TH = runs on Thursday and Friday nights only

≠ = connection (a change of bus may be required)

S = on schooldays runs via Westgate for Bishop Luffa School, and does not serve Westgate Leisure Centre

■ = Service N700 - most journeys start from Durrington (please see separate timetable for full details). NB special fares apply on the N700. Concessionary passes are not valid on service N700

H = time at Hove Town Hall (service N700 runs via Kingsway, Hove Street & Church Road)

commencing 6th June 2010

Southsea ● Portsmouth ● Havant ● Chichester ● Bognor Regis Arundel ● Littlehampton ● Worthing ● Brighton

700

SATURDAYS — low floor easyaccess

| | | | |

SATURDAYS

| | | |

SATURDAYS

low floor easy access

Southsea Clarence Pier			2028	2128
Southsea Palmerston Road			2032	2132
Portsmouth The Hard ≠			2038	2138
Commercial Road South ≠			2044	2144
North End Junction			2052	2152
Hilsea Lido			2057	2157
Havant Bus Station ≠			2108	2208
Emsworth By-Pass			2115	2215
Southbourne Church ≠			2119	2219
Bosham Roundabout ≠			2124	2224
Chichester Cathedral	2103		2133	2233
Chichester Bus Station ≠	2110		2140	2240
North Bersted Shops	2123		2153	2253
Bognor Regis Rail Station ≠	2128		2158	2258
Bognor Regis High Street	2133		2203	2303
Felpham The Southdowns	2140		2210	2310
Flansham Park Alfriston Close	2142		2212	2312
Yapton Sparks Corner			2217	
Arundel Jarvis Road				
Arundel High Street				
Lyminster Church Corner				
Wick Courtwick Road				
Littlehampton Anchor Springs ≠			2228	
Horsham Road near Body Shop			2231	
Rustington Shops The Street			2236	
East Preston Fairlands			2242	
Ferring War Memorial			2251	
Goring Aldsworth Avenue ≠		2225	2255	
Goring Road Wallace Avenue		2230	2300	
Worthing Marine Parade		2240	2308	
South Lancing Three Horseshoes		2246		
Shoreham High Street		2252		
Portslade A259/Station Road		2300		
Hove King Alfred		2305		
Brighton Churchill Square		2315		
Brighton Pool Valley		2320		

N700	N700	N700	N700
2340	0040	0140	0240
2346	0046	0146	0246
2352	0052	0152	0252
2400	0100	0200	0300
0007H	0107H	0207H	0307H
0015	0115	0215	0315
0020	0120	0220	0320

→ = continues to Rollaston Park, arriving 2 minutes later

≠ = connection (a change of bus may be required)

■ = Service N700 - most journeys start from Durrington (please see separate timetable for full details) - NB special fares apply on the N700. Concessionary passes are not valid on service N700

H = time at Hove Town Hall (service N700 runs via Kingsway, Hove Street & Church Road)

SUNDAYS & PUBLIC HOLIDAYS

low floor easy access

| | | | |

Brighton ● Worthing ● Littlehampton ● Arundel ● Bognor Regis Chichester ● Havant ● Portsmouth ● Southsea

MONDAYS TO FRIDAYS except Public Holidays — low floor easyaccess

Brighton Pool Valley																		0630					0700		0710
Brighton Churchill Square																		0633					0704		0714
Hove King Alfred																		0642					0713		0723
Portslade A259/Station Road																		0647					0718		0728
Shoreham High Street																		0656					0728		0738
South Lancing Three Horseshoes																		0702					0735		0746
Worthing Marine Parade			0510			0545			0610			0630	0645			0655	0711		0721	0731	0746			0800
Goring Road Wallace Avenue			0516			0552			0617			0638	0653			0703	0720		0730	0740	0755			0810
Goring Aldsworth Avenue ⇄			0520			0556			0621			0642	0657			0707	0725		0735	0745	0800			0815
Ferring War Memorial			0524			0600			0625			0646	0701			0711	0729		0739	0749	0804			0819
East Preston Fairlands			0533			0609			0634			0655	0710			0720	0740		0750	0800	0815			0830
Rustington Shops The Street			0540			0616			0641			0702	0717			0727	0747		0757	0807	0822			0837
Horsham Road near Body Shop			0545			0621			0646			0707	0722			0732	0752		0802	0812	0827			0842
Littlehampton Anchor Springs ⇄			0551			0627			0652	0701	0707	0713	0728		0728	0738	0758		0808	0818	0833			0848
Wick Courtwick Road			↓			↓			↓	0707	↓	↓	0735		↓	↓	0805		↓	↓	0840			↓
Lyminster Church Corner										0711			0740				0810				0845			
Arundel Riverbank										0719			0748				0818				0853			
Arundel Jarvis Road										0724			0754				0824				0859			
Yapton Sparks Corner			0601			0637			0702		0717	0724			0739	0749		0804	0819				0844	0859
Hansham Park Alfriston Close			0606	0621		0642			0707		0722	0730		0740	0745	0755		0810	0825				0850	0905
Felpham The Southdowns			0608	0623		0645			0710		0725	0734		0744	0749	0759		0814	0829				0854	0909
Bognor Regis High Street			0616	0631		0655			0720		0735	0745		0755	0805	0815		0830	0845				0905	0920
Bognor Regis Rail Station ⇄			0618	0633		0657			0723		0738	0748		0758	0808	0818		0833	0848				0908	0923
North Bersted Shops			0623	0638		0703			0729		0744	0754		0804	0814	0824		0839	0854				0914	0930
Chichester Bus Station ⇄	0616	0642	0657	0707	0722	0733	0748		0808	0823		0838	0843	0853		0908	0923						0938	0953	
Chichester Cathedral	0619	0645	0700	0710	0725	0738	0753		0813	0828		0843	0846	0858		0913	0928						0943	0958	
Bosham Roundabout ⇄	0627	0654	0709	0719	0734	0749	0804		0824	0839		0854		0909		0924	0939						0954	1009	
Southbourne Church ⇄	0633	0700	0715	0726	0741	0756	0811		0831	0846		0901		0916		0931	0946						1001	1016	
Emsworth Square	0638	0705	0720	0731	0746	0801	0816		0836	0851		0906		0921		0936	0951						1006	1021	
Havant Bus Station ⇄	0620	0650	0717	0732	0745	0800	0815	0830		0850	0905		0920		0935		0950	1005					1020	1035	
Hilsea Lido	0629	0659	0726	0741	0755	0810	0825	0840		0900	0915		0930		0945		1000	1015					1030	1045	
North End Junction	0634	0704	0732	0747	0801	0816	0831	0846		0906	0921		0936		0951		1006	1021					1036	1051	
Commercial Rd Edinburgh Rd ⇄	0643	0713	0741	0801	0816	0831	0846	0901		0916	0931		0946		1001		1016	1031					1046	1101	
Portsmouth The Hard ⇄	0649	0719	0747	0807	0822	0837	0852	0907		0922	0937		0952		1007		1022	1037					1052	1107	
Southsea Palmerston Road	0656	0726	0754	0814		0844		0914			0944				1014			1044						1114	
Southsea Clarence Pier	0700	0730	0758	0818		0848		0918			0948				1018			1048						1118	

MONDAYS TO FRIDAYS except Public Holidays — low floor easyaccess

Brighton Pool Valley	0720		0735	0745	0755	0805	0815	0825	0835	0845	0855		05	15	25	35	45	55		1425	1435	1445	1455		
Brighton Churchill Square	0724		0740	0750	0800	0810	0821	0831	0841	0851	0901		11	21	31	41	51	01		1431	1441	1451	1501		
Hove King Alfred	0733		0750	0800	0810	0820	0831	0841	0851	0901	0911		21	31	41	51	01	11		1441	1451	1501	1511		
Portslade A259/Station Road	0738		0755	0805	0815	0825	0836	0846	0856	0906	0916		26	36	46	56	06	16		1446	1456	1506	1516		
Shoreham High Street	0748		0805	0815	0825	0835	0846	0856	0906	0916	0926		36	46	56	06	16	26		1456	1506	1516	1526		
South Lancing Three Horseshoes	0756		0813	0823	0833	0843	0854	0904	0914	0924	0934		44	54	04	14	24	34		1504	1514	1524	1534		
Worthing Marine Parade	0815		0827	0837	0847	0857	0907	0917	0927	0937	0947		57	07	17	27	37	47		1517	1527	1537	1547		
Goring Road Wallace Avenue	0825		0838	0848	0858	0910	0920	0930	0940	0950	1000		10	20	30	40	50	00		1530	1540	1550	1600		
Goring Aldsworth Avenue ⇄	0830		0843	0853	0903	0916	0926	0936	0946	0956	1006		16	26	36	46	56	06		1536	1546	1556	1606		
Ferring War Memorial	0834		0847	0857	0907	0920	0930	0940	0950	1000	1010		20	30	40	50	00	10		1540	1550	1600	1610		
East Preston Fairlands	0845		0857	0907	0917	0932	0942	0952	1002	1012	1022		32	42	52	02	12	22		1552	1602	1612	1622		
Rustington Shops The Street	0852		0904	0914	0924	0939	0949	0959	1009	1019	1029		39	49	59	09	19	29		1559	1609	1619	1629		
Horsham Road near Body Shop	0857		0914	0924	0934	0944	0954	1004	1014	1024	1034		44	54	04	14	24	34		1604	1614	1624	1634		
Littlehampton Anchor Springs ⇄	0903		0923	0933	0943	0953	1003	1013	1023	1033	1043		53	03	13	23	33	43		1613	1623	1633	1643		
Wick Courtwick Road	0910		↓	0940	↓	↓	1010		↓	1040	↓		↓	10	↓	↓	40	↓		↓	↓	1640	↓		
Lyminster Church Corner	0915			0945			1015			1045				15			45					1645			
Arundel Riverbank	0923			0953			1023			1053				23			53					1653			
Arundel Jarvis Road	0929			0959			1029			1059				29			59					1659			
Yapton Sparks Corner			0934			1004			1034				04			34					1634				
Hansham Park Alfriston Close		0925	0940		0955	1010		1025	1040		1055		10		25	40		55		1625	1640		1655		
Felpham The Southdowns		0929	0944		0959	1014		1029	1044		1059		14		29	44		59		1629	1644		1659		
Bognor Regis High Street		0940	0955		1010	1025		1040	1055		1110		25		40	55		10		1640	1655		1710		
Bognor Regis Rail Station ⇄		0943	0958		1013	1028		1043	1058		1113		28		43	58		13		1643	1658		1713		
North Bersted Shops		0949	1004		1019	1034		1049	1104		1119		34		49	04		19		1649	1704		1719		
Chichester Bus Station ⇄		1008	1023		1038	1053		1108	1123		1138		53		08	23		38		1708	1723		1738		
Chichester Cathedral		1013	1028		1043	1058		1113	1128		1143		58		13	28		43		1713	1728		1743		
Bosham Roundabout ⇄		1024	1039		1054	1109		1124	1139		1154		09		24	39		54		1724	1739		1754		
Southbourne Church ⇄		1031	1046		1101	1116		1131	1146		1201		16		31	46		01		1731	1746		1801		
Emsworth Square		1036	1051		1106	1121		1136	1151		1206		21		36	51		06		1736	1751		1806		
Havant Bus Station ⇄		1050	1105		1120	1135		1150	1205		1220		35		50	05		20		1750	1805		1820		
Hilsea Lido		1100	1115		1130	1145		1200	1215		1230		45		00	15		30		1800	1815		1829		
North End Junction		1106	1121		1136	1151		1206	1221		1236		51		06	21		36		1806	1821		1833		
Commercial Rd Edinburgh Rd ⇄		1116	1131		1146	1201		1216	1231		1246		01		16	31		46		1816	1831		1841		
Portsmouth The Hard ⇄		1122	1137		1152	1207		1222	1237		1252		07		22	37		52		1822	1837		1847		
Southsea Palmerston Road			1144			1214			1244				14			44					1844				
Southsea Clarence Pier			1148			1218			1248				18			48					1848				

then at these minutes past each hour — until

MONDAYS TO FRIDAYS except Public Holidays — low floor easyaccess

Brighton Pool Valley	1505	1515	1525	1535	1545	1555	1605	1615	1625	1635	1645	1655	1705	1715	1725	1735	1745	1755	1805	1815	1825	1835
Brighton Churchill Square	1511	1521	1531	1541	1551	1601	1611	1621	1631	1641	1651	1701	1711	1721	1731	1741	1751	1801	1811	1821	1831	1841
Hove King Alfred	1521	1531	1541	1551	1601	1611	1621	1631	1641	1651	1701	1711	1721	1731	1741	1751	1801	1811	1821	1831	1841	1851
Portslade A259/Station Road	1526	1536	1546	1556	1606	1616	1627	1637	1647	1657	1707	1717	1727	1737	1746	1756	1806	1816	1826	1836	1846	1856
Shoreham High Street	1536	1546	1558	1608	1618	1628	1641	1651	1701	1711	1721	1731	1741	1751	1758	1806	1816	1826	1836	1846	1856	1906
South Lancing Three Horseshoes	1544	1554	1607	1617	1627	1637	1650	1700	1710	1720	1730	1740	1750	1800	1807	1814	1824	1834	1844	1854	1904	1914
Worthing Marine Parade	1557	1607	1622	1632	1642	1652	1707	1717	1727	1737	1747	1757	1807	1817	1818	1827	1837	1843	1857	1903	1913	1927
Goring Road Wallace Avenue	1610	1620	1633	1643	1653	1703	1718	1728	1738	1748	1758	1808	1816	1826		1836	1846		1906			1936
Goring Aldsworth Avenue ⇌	1616	1626	1639	1649	1659	1709	1724	1734	1744	1754	1804	1814	1820	1830		1840	1850		1910			1940
Ferring War Memorial	1620	1630	1643	1653	1703	1713	1728	1738	1748	1758	1808	1818	1824	1834		1844	1854		1914			1944
East Preston Fairlands	1632	1642	1654	1704	1714	1724	1739	1749	1759	1809	1819	1827	1833	1843		1853	1903		1923			1953
Rustington Shops The Street	1639	1649	1700	1710	1720	1730	1745	1755	1805	1815	1825	1833	1839	1849		1859	1909		1929			1959
Horsham Road near Body Shop	1644	1654	1704	1714	1724	1734	1749	1759	1809	1819	1829	1837	1843	1853		1904	1914		1934			2004
Littlehampton Anchor Springs ⇌	1653	1703	1713	1723	1733	1743	1756	1805	1816	1828	1836	1842	1848	1858		1908	1918		1938			2008
Wick Courtwick Road	↓	1710	↓	↓	1742	↓	↓	1811	↓	↓	1842		↓	1903		↓	1923		↓			↓
Lyminster Church Corner		1715			1748			1815			1846			1907			1927					
Arundel Riverbank		1723			1758			1823			1854			1914			1934					
Arundel Jarvis Road		1729			1804			1829			1859			1919			1939					
Yapton Sparks Corner	1704		1725	1736		1757	1808		1827	1838			1857			1917			1947			2017
Flansham Park Alfriston Close	1710		1729	1742		1801	1814		1831	1844			1902			1922			1952			2022
Felpham The Southdowns	1714		1740	1746		1811	1826		1841	1856			1911			1929			1959			2029
Bognor Regis High Street	1725		1743	1756		1813	1828		1843	1858			1913			1931			2001			2031
Bognor Regis Rail Station ⇌	1728		1749	1759		1819	1834		1849	1904			1919			1936			2006			2036
North Bersted Shops	1734		1808	1804		1834	1853		1904	1923			1934			1949			2023			2049
Chichester Bus Station ⇌	1753		1813	1823			1856			1926									2026			
Chichester Cathedral	1758		1824	1826			1904			1934									2034			
Bosham Roundabout ⇌	1809		1831	1834			1909			1939									2039			
Southbourne Church ⇌	1816		1836	1839			1913			1943									2043			
Emsworth Square	1821		1843	1843			1922			1952									2052			
Havant Bus Station ⇌	1832			1852			1931			2001									2101			
Hilsea Lido	1841			1901			1935			2005									2105			
North End Junction	1845			1905			1943			2013									2113			
Commercial Rd Edinburgh Rd ⇌	1853			1913			1948			2018									2118			
Portsmouth The Hard ⇌	1858			1918																		
Southsea Palmerston Road				↓						↓									↓			
Southsea Clarence Pier				1923						2023									2123			

MONDAYS TO FRIDAYS except Public Holidays — low floor easyaccess

														TF	TF	TF	TF
Brighton Pool Valley	1845	1855	1905	1915	1930	2000	2030	2100	2130		2200	2230	2300	2330	0030	0130	0230	0330
Brighton Churchill Square	1851	1901	1911	1919	1933	2003	2033	2103	2133		2203	2233	2303	2333	0033	0133	0233	0333
Hove King Alfred	1901	1911	1921	1929	1942	2012	2042	2112	2142		2212	2242	2312	2340H	0040H	0140H	0240H	0340H
Portslade A259/Station Road	1906	1916	1926	1934	1947	2017	2047	2117	2147		2217	2247	2317	2347	0047	0147	0247	0347
Shoreham High Street	1916	1926	1936	1944	1956	2026	2056	2126	2156		2226	2256	2326	2356	0056	0156	0256	0356
South Lancing Three Horseshoes	1924	1934	1944	1951	2002	2032	2102	2132	2202		2232	2302	2332	0002	0102	0202	0302	0402
Worthing Marine Parade	1933	1943	1957	2000	2010	2042	2112	2142	2212		2242	2312	2342	0010	0110	0210	0310	0410
Goring Road Wallace Avenue			2006			2050	2120	2150	2220		2250	2320	2350					
Goring Aldsworth Avenue ⇌			2010			2054	2124	2154	2224		2254	2324	2354					
Ferring War Memorial			2014															
East Preston Fairlands			2023															
Rustington Shops The Street			2029															
Horsham Road near Body Shop			2034															
Littlehampton Anchor Springs ⇌			2038															
Wick Courtwick Road			↓															
Lyminster Church Corner																		
Arundel Riverbank																		
Arundel Jarvis Road																		
Yapton Sparks Corner			2047															
Flansham Park Alfriston Close			2052															
Felpham The Southdowns			2054															
Bognor Regis High Street			2059							2321								
Bognor Regis Rail Station ⇌			2101							2323								
North Bersted Shops			2106							2328								
Chichester Bus Station ⇌			2123							2341								
Chichester Cathedral			2126															
Bosham Roundabout ⇌			2134															
Southbourne Church ⇌			2139															
Emsworth Square			2143															
Havant Bus Station ⇌			2150															
Hilsea Lido																		
North End Junction																		
Commercial Rd Edinburgh Rd ⇌																		
Portsmouth The Hard ⇌																		
Southsea Palmerston Road																		
Southsea Clarence Pier																		

SATURDAYS — low floor minibuses

Brighton Pool Valley																									0720
Brighton Churchill Square																									0723
Hove King Alfred																									0732
Portslade A259/Station Road																									0737
Shoreham High Street																									0746
South Lancing Three Horseshoes																									0753
Worthing Marine Parade						0510			0550		0615		0640				0710	0720			0730	0740	0746		0805
Goring Road Wallace Avenue						0516			0557		0622		0648				0718	0728			0738	0748	0755		0815
Goring Aldsworth Avenue ⇌						0520			0601		0626		0652				0722	0732			0742	0752	0800		0820
Ferring War Memorial						0524			0605		0630		0656				0726	0736			0746	0756	0804		0824
East Preston Fairlands						0533			0614		0639		0705				0735	0745			0755	0805	0815		0835
Rustington Shops The Street						0540			0621		0646		0712				0742	0752			0802	0812	0822		0842
Horsham Road near Body Shop						0545			0626		0651		0717				0747	0757			0807	0817	0827		0847
Littlehampton Anchor Springs ⇌						0551			0632		0657		0723	0733			0753	0803			0811	0823	0833		0853
Wick Courtwick Road						↓			↓		↓		↓	0740			↓	0810				↓	0840		↓
Lyminster Church Corner						↓			↓		↓		↓	0745			↓	0815				↓	0845		↓
Arundel Riverbank						↓			↓		↓		↓	0753			↓	0823				↓	0853		↓
Arundel Jarvis Road						↓			↓		↓		↓	0759	E		↓	0829	E			↓	0859		↓
Yapton Sparks Corner						0601			0642		0707		0734			0749	0804		0819			0834			0904
Flansham Park Alfriston Close						0606			0647		0712		0740			0755	0810		0825			0840		0855	0910
Felpham The Southdowns						0608			0650		0715		0744			0759	0814		0829			0844		0859	0914
Bognor Regis High Street						0616			0700		0725		0755			0810	0825		0840			0855		0910	0925
Bognor Regis Rail Station ⇌						0618			0702		0728		0758			0813	0828		0843			0858		0913	0928
North Bersted Shops						0623			0708		0734		0804			0819	0834		0849			0904		0919	0934
Chichester Bus Station ⇌			0616	0642	0700	0712	0727	0738	0753	0808	0823			0838	0853			0908			0923			0938	0953
Chichester Cathedral			0619	0645	0703	0715	0730	0743	0758	0813	0828			0843	0858			0913			0928			0943	0958
Bosham Roundabout ⇌			0627	0654	0712	0724	0739	0754	0809	0824	0839			0854	0909			0924			0939			0954	1009
Southbourne Church ⇌			0633	0700	0718	0731	0746	0801	0816	0831	0846			0901	0916			0931			0946			1001	1016
Emsworth Square			0638	0705	0723	0736	0751	0806	0821	0836	0851			0906	0921			0936			0951			1006	1021
Havant Bus Station ⇌		0620	0650	0717	0735	0750	0805	0820	0835	0850	0905			0920	0935			0950			1005			1020	1035
Hilsea Lido		0629	0659	0726	0745	0800	0815	0830	0845	0900	0915			0930	0945			1000			1015			1030	1045
North End Junction		0634	0704	0732	0751	0806	0821	0836	0851	0906	0921			0936	0951			1006			1021			1036	1051
Commercial Rd Edinburgh Rd ⇌		0643	0713	0741	0801	0816	0831	0846	0901	0916	0931			0946	1001			1016			1031			1046	1101
Portsmouth The Hard ⇌		0649	0719	0747	0807	0822	0837	0852	0907	0922	0937			0952	1007			1022			1037			1052	1107
Southsea Palmerston Road		0656	0726	0754	0814		0844		0914		0944				1014						1044				1114
Southsea Clarence Pier		0700	0730	0758	0818		0848		0918		0948				1018						1048				1118

SATURDAYS — low floor minibuses

Brighton Pool Valley	0730		0740	0750	0800	0810			0825	0835	0845	0855		05	15	25	35	45	55		1425	1435	1445		
Brighton Churchill Square	0733		0744	0754	0804	0814			0831	0841	0851	0901		11	21	31	41	51	01		1431	1441	1451		
Hove King Alfred	0742		0753	0803	0813	0823			0841	0851	0901	0911		21	31	41	51	01	11		1441	1451	1501		
Portslade A259/Station Road	0747		0758	0808	0818	0828			0846	0856	0906	0916		26	36	46	56	06	16		1446	1456	1506		
Shoreham High Street	0756		0808	0818	0828	0838			0856	0906	0916	0926		36	46	56	06	16	26		1456	1506	1516		
South Lancing Three Horseshoes	0803		0815	0825	0835	0845			0904	0914	0924	0934		44	54	04	14	24	34		1504	1514	1524		
Worthing Marine Parade	0815		0827	0837	0847	0857	0907		0917	0927	0937	0947		57	07	17	27	37	47		1517	1527	1537		
Goring Road Wallace Avenue	0825		0838	0848	0858	0910	0920		0930	0940	0950	1000		10	20	30	40	50	00		1530	1540	1550		
Goring Aldsworth Avenue ⇌	0830		0843	0853	0903	0916	0926		0936	0946	0956	1006		16	26	36	46	56	06		1536	1546	1556		
Ferring War Memorial	0834		0847	0857	0907	0920	0930		0940	0950	1000	1010		20	30	40	50	00	10		1540	1550	1600		
East Preston Fairlands	0845		0857	0907	0917	0932	0942		0952	1002	1012	1022		32	42	52	02	12	22		1552	1602	1612		
Rustington Shops The Street	0852		0904	0914	0924	0939	0949		0959	1009	1019	1029		39	49	59	09	19	29		1559	1609	1619		
Horsham Road near Body Shop	0857		0914	0924	0934	0944	0954		1004	1014	1024	1034		44	54	04	14	24	34		1604	1614	1624		
Littlehampton Anchor Springs ⇌	0903		0923	0933	0943	0953	1003		1013	1023	1033	1043		53	03	13	23	33	43		1613	1623	1633		
Wick Courtwick Road	0910		↓		0940	↓	1010		↓		1040	↓		↓	10	↓	↓	40	↓		↓	↓	1640		
Lyminster Church Corner	0915		↓		0945	↓	1015		↓		1045	↓		↓	15	↓	↓	45	↓		↓	↓	1645		
Arundel Riverbank	0923		↓		0953	↓	1023		↓		1053	↓		↓	23	↓	↓	53	↓		↓	↓	1653		
Arundel Jarvis Road	0929		↓		0959	↓	1029		↓		1059	↓		↓	29	↓	↓	59	↓		↓	↓	1659		
Yapton Sparks Corner			0934		↓	1004	↓		1034		↓			04		34						1634			
Flansham Park Alfriston Close		0925	0940		0955	1010			1025	1040		1055		10		25	40		55		1625	1640			
Felpham The Southdowns		0929	0944		0959	1014			1029	1044		1059		14		29	44		59		1629	1644			
Bognor Regis High Street		0940	0955		1010	1025			1040	1055		1110		25		40	55		10		1640	1655			
Bognor Regis Rail Station ⇌		0943	0958		1013	1028			1043	1058		1113		28		43	58		13		1643	1658			
North Bersted Shops		0949	1004		1019	1034			1049	1104		1119		34		49	04		19		1649	1704			
Chichester Bus Station ⇌		1008	1023		1038	1053			1108	1123		1138		53		08	23		38		1708	1723			
Chichester Cathedral		1013	1028		1043	1058			1113	1128		1143		58		13	28		43		1713	1728			
Bosham Roundabout ⇌		1024	1039		1054	1109			1124	1139		1154		09		24	39		54		1724	1739			
Southbourne Church ⇌		1031	1046		1101	1116			1131	1146		1201		16		31	46		01		1731	1746			
Emsworth Square		1036	1051		1106	1121			1136	1151		1206		21		36	51		06		1736	1751			
Havant Bus Station ⇌		1050	1105		1120	1135			1150	1205		1220		35		50	05		20		1750	1805			
Hilsea Lido		1100	1115		1130	1145			1200	1215		1230		45		00	15		30		1800	1815			
North End Junction		1106	1121		1136	1151			1206	1221		1236		51		06	21		36		1806	1821			
Commercial Rd Edinburgh Rd ⇌		1116	1131		1146	1201			1216	1231		1246		01		16	31		46		1816	1831			
Portsmouth The Hard ⇌		1122	1137		1152	1207			1222	1237		1252		07		22	37		52		1822	1837			
Southsea Palmerston Road			1144			1214				1244				14			44					1844			
Southsea Clarence Pier			1148			1218				1248				18			48					1848			

then at these minutes past each hour

until

SATURDAYS

low floor vehicles

Brighton Pool Valley	1455	1505	1515	1525	1535	1545	1555	1605	1615	1625	1635	1645	1655	1705	1715	1725	1735	1745	1755	1805	1815	1825
Brighton Churchill Square	1501	1511	1521	1531	1541	1551	1601	1611	1621	1631	1641	1651	1701	1711	1721	1731	1741	1751	1801	1811	1821	1831
Hove King Alfred	1511	1521	1531	1541	1551	1601	1611	1621	1631	1641	1651	1701	1711	1721	1731	1741	1751	1801	1811	1821	1831	1841
Portslade A259/Station Road	1516	1526	1536	1546	1556	1606	1616	1626	1636	1646	1656	1706	1716	1726	1736	1746	1756	1806	1816	1826	1836	1846
Shoreham High Street	1526	1536	1546	1556	1606	1616	1626	1636	1646	1656	1706	1716	1726	1736	1746	1756	1806	1816	1826	1836	1846	1856
South Lancing Three Horseshoes	1534	1544	1554	1604	1614	1624	1634	1644	1654	1704	1714	1724	1734	1744	1754	1804	1814	1824	1834	1844	1854	1904
Worthing Marine Parade	1547	1557	1607	1617	1627	1637	1647	1657	1707	1717	1727	1737	1747	1757	1807	1813	1827	1837	1843	1857	1903	1913
Goring Road Wallace Avenue	1600	1610	1620	1630	1640	1650	1700	1710	1720	1730	1740	1750	1800	1810	1818		1836	1846		1906		
Goring Aldsworth Avenue ⇄	1606	1616	1626	1636	1646	1656	1706	1716	1726	1736	1746	1756	1806	1815	1823		1840	1850		1910		
Ferring War Memorial	1610	1620	1630	1640	1650	1700	1710	1720	1730	1740	1750	1800	1810	1819	1827		1844	1854		1914		
East Preston Fairlands	1622	1632	1642	1652	1702	1712	1722	1732	1742	1752	1802	1812	1822	1830	1838		1853	1903		1923		
Rustington Shops The Street	1629	1639	1649	1659	1709	1719	1729	1739	1749	1759	1809	1819	1829	1837	1845		1859	1909		1929		
Horsham Road near Body Shop	1634	1644	1654	1704	1714	1724	1734	1744	1754	1804	1814	1824	1834	1842	1850		1904	1914		1934		
Littlehampton Anchor Springs ⇄	1643	1653	1703	1713	1723	1733	1743	1753	1803	1813	1823	1831	1839	1848	1856		1908	1918		1938		
Wick Courtwick Road	↓	↓	1710	↓	↓	1740	↓	↓	1810	↓	↓	1837		↓	1902		↓	1923		↓		
Lyminster Church Corner			1715			1745			1815			1841			1906			1927				
Arundel Riverbank			1723			1753			1823			1849			1914			1934				
Arundel Jarvis Road			1729			1759			1829			1854			1919			1939				
Yapton Sparks Corner	1654	1704		1734			1804			1834				1857			1917			1947		
Flansham Park Alfriston Close	1655	1710		1725	1740		1755	1810		1825	1840			1902			1922			1952		
Felpham The Southdowns	1659	1714		1729	1744		1759	1814		1829	1844			1905			1924			1954		
Bognor Regis High Street	1710	1725		1740	1755		1810	1825		1840	1855			1911			1929			1959		
Bognor Regis Rail Station ⇄	1713	1728		1743	1758		1813	1828		1843	1858			1913			1931			2001		
North Bersted Shops	1719	1734		1749	1804		1819	1834		1849	1904			1919			1936			2006		
Chichester Bus Station ⇄	1738	1753		1808	1823		1834	1853		1904	1923			1934			1949			2023		
Chichester Cathedral	1743	1758		1813	1826			1856			1926									2026		
Bosham Roundabout ⇄	1754	1809		1824	1834			1904			1934									2034		
Southbourne Church ⇄	1801	1816		1831	1839			1909			1939									2039		
Emsworth Square	1806	1821		1836	1843			1913			1943									2043		
Havant Bus Station ⇄	1820	1832		1843	1852			1922			1952									2052		
Hilsea Lido	1829	1841			1901			1931			2001									2101		
North End Junction	1833	1845			1905			1935			2005									2105		
Commercial Rd Edinburgh Rd ⇄	1841	1853			1913			1943			2013									2113		
Portsmouth The Hard ⇄	1847	1858			1918			1948			2018									2118		
Southsea Palmerston Road					↓						↓									↓		
Southsea Clarence Pier					1923						2023									2123		

SATURDAYS

low floor vehicles

Brighton Pool Valley	1835	1845	1855	1905	1915	1930	2000	2030	2100	2130		2200	2230	2300	2330 0030 0130 0230 0330
Brighton Churchill Square	1841	1851	1901	1911	1919	1933	2003	2033	2103	2133		2203	2233	2303	2333 0033 0133 0233 0333
Hove King Alfred	1851	1901	1911	1921	1929	1942	2012	2042	2112	2142		2212	2242	2312	2340H 0040H 0140H 0240H 0340H
Portslade A259/Station Road	1856	1906	1916	1926	1934	1947	2017	2047	2117	2147		2217	2247	2317	2347 0047 0147 0247 0347
Shoreham High Street	1906	1916	1926	1936	1944	1956	2026	2056	2126	2156		2226	2256	2326	2356 0056 0156 0256 0356
South Lancing Three Horseshoes	1914	1924	1934	1944	1951	2002	2032	2102	2132	2202		2232	2302	2332	0002 0102 0202 0302 0402
Worthing Marine Parade	1927	1933	1943	1957	2000	2010	2042	2112	2142	2212		2242	2312	2342	0010 0110 0210 0310 0410
Goring Road Wallace Avenue	1936			2006			2050	2120	2150	2220		2250	2320	2350	
Goring Aldsworth Avenue ⇄	1940			2010			2054	2124	2154	2224		2254	2324	2354	
Ferring War Memorial	1944			2014											
East Preston Fairlands	1953			2023											
Rustington Shops The Street	1959			2029											
Horsham Road near Body Shop	2004			2034											
Littlehampton Anchor Springs ⇄	2008			2038											
Wick Courtwick Road	↓			↓											
Lyminster Church Corner															
Arundel Riverbank															
Arundel Jarvis Road															
Yapton Sparks Corner	2017			2047											
Flansham Park Alfriston Close	2022			2052											
Felpham The Southdowns	2024			2054											
Bognor Regis High Street	2029			2059							2121				
Bognor Regis Rail Station ⇄	2031			2101							2123				
North Bersted Shops	2036			2106							2128				
Chichester Bus Station ⇄	2049			2123							2141				
Chichester Cathedral				2126											
Bosham Roundabout ⇄				2134											
Southbourne Church ⇄				2139											
Emsworth Square				2143											
Havant Bus Station ⇄				2150											
Hilsea Lido															
North End Junction															
Commercial Rd Edinburgh Rd ⇄															
Portsmouth The Hard ⇄															
Southsea Palmerston Road															
Southsea Clarence Pier															

SUNDAYS & PUBLIC HOLIDAYS

low floor easyaccess

Brighton Pool Valley						0805	0835	then at these minutes past each hour	05	35	until	1505	1535	1605	1635	1705	1735	1805	1835	1905	1935
Brighton Churchill Square						0811	0841		11	41		1511	1541	1611	1641	1711	1741	1811	1841	1908	1938
Hove King Alfred						0821	0851		21	51		1521	1551	1621	1651	1721	1751	1821	1851	1917	1947
Portslade A259/Station Road						0826	0856		26	56		1526	1556	1626	1656	1726	1756	1826	1856	1922	1952
Shoreham High Street						0836	0906		36	06		1536	1606	1636	1706	1736	1806	1836	1906	1931	2001
South Lancing Three Horseshoes						0844	0914		44	14		1544	1614	1644	1714	1744	1814	1844	1912	1937	2007
Worthing Marine Parade		0712	0737	0802	0827	0857	0927		57	27		1557	1627	1657	1727	1757	1823	1857	1920	1949	2015
Goring Road Wallace Avenue		0720	0745	0810	0839	0909	0939		09	39		1609	1639	1709	1739	1809		1905		1957	
Goring Aldsworth Avenue ⇄		0724	0749	0815	0845	0915	0945		15	45		1615	1645	1715	1745	1815		1909		2001	
Ferring War Memorial		0728	0753	0819	0849	0919	0949		19	49		1619	1649	1719	1749	1819		1913		2003	
East Preston Fairlands		0737	0802	0830	0900	0930	1000		30	00		1630	1700	1730	1800	1830		1922		2014	
Rustington Shops The Street		0743	0808	0837	0907	0937	1007		37	07		1637	1707	1737	1807	1837		1928		2020	
Horsham Road near Body Shop		0748	0813	0842	0912	0942	1012		42	12		1642	1712	1742	1812	1842		1933		2025	
Littlehampton Anchor Springs ⇄		0753	0819	0849	0919	0949	1019		49	19		1649	1719	1749	1819	1849		1939		2029	
Wick Courtwick Road		↓	0826	↓	0926	↓	1026		↓	26		↓	1726	↓	1826	↓		↓		↓	
Lyminster Church Corner			0831		0931		1031			31			1731		1831						
Arundel Riverbank			0839		0939		1039			39			1739		1839						
Arundel Jarvis Road			0845		0945		1045			45			1745		1845						
Yapton Sparks Corner		0803		0900		1000			00			1700		1800		1858		1948		2038	
Flansham Park Alfriston Close		0809		0906		1006			06			1706		1806		1903		1953		2043	
Felpham The Southdowns		0812		0909		1009			09			1709		1809		1905		1955		2045	
Bognor Regis High Street		0820		0918		1018			18			1718		1818		1910		2000		2050	
Bognor Regis Rail Station ⇄		0823		0921		1021			21			1721		1821		1913		2003		2053	
North Bersted Shops		0828		0927		1027			27			1727		1827		1918		2008		2058	
Chichester Bus Station ⇄	0755	0846		0946		1046			46			1746		1846		1931		2021		2111	
Chichester Cathedral	0758	0851		0951		1051			51			1751		1849							
Bosham Roundabout ⇄	0806	0902		1002		1102			02			1802		1857							
Southbourne Church ⇄	0811	0908		1008		1108			08			1808		1902							
Emsworth Square	0815	0913		1013		1113			13			1813		1906							
Havant Bus Station ⇄	0827	0927		1027		1127			27			1827		1917							
Hilsea Lido	0837	0937		1037		1137			37			1837		1926							
North End Junction	0843	0943		1043		1143			43			1843		1930							
Commercial Rd Edinburgh Rd ⇄	0853	0953		1053		1153			53			1853		1938							
Portsmouth The Hard ⇄	0859	0959		1059		1159			59			1859		1943							
Southsea Palmerston Road	0906	1006		1106		1206			06			1906									
Southsea Clarence Pier	0910	1010		1110		1210			10			1910									

a = may arrive in Chichester up to 10 minutes earlier than shown, depending on traffic conditions

b = starts from Rollaston Park, 2 minutes earlier

TH = runs on Thursday and Friday nights only

f = 1443 journey runs via Westgate for Bishop Luffa School on school days only, and does not serve Westgate Leisure Centre

h = runs direct via Pier Road

i = continues to Ford Road, arriving 2 minutes later

■ = Service N700 - most journeys start from Durrington (please see separate timetable for full details). NB special fares apply on the N700. Concessionary passes are not valid on service N700

H = time at Hove Town Hall (service N700 runs via Church Road, Hove Street & Kingsway)

108: Worthing - Lancing - Shoreham - Steyning - Partridge Green - Horsham
via Bramber, Steyning, Ashurst, West Grinstead, Dial Post and Buckbarn
109: Lancing - Shoreham - Steyning - Ashington - Horsham
via Bramber, Steyning, Dial Post and Buckbarn
Route 109 normally operated by low floor accessible buses‡

WEDNESDAY, THURSDAY AND SATURDAY	108	109‡
	WThO	SO
Worthing Pier, Stop F (dep)	09:10	---
Worthing Hospital	09:14	---
South Lancing Three Horseshoes	09:21	---
Lancing North Road Opp PO(dep)	---	09:15
South Lancing Old Salts Farm Road	---	09:20
South Lancing The Broadway	---	09:25
Shoreham High Street (South Side)	09:35	09:35
Beeding Dacre Gardens	09:41	09:41
Upper Beeding Rising Sun	09:43	09:43
Bramber Castle Hotel	09:45	09:45
Steyning Clock Tower	09:49	09:49
Steyning Shootingfield	09:53	09:53
Ashurst The Fountain Inn	10:05	---
Partridge Green The Partridge	10:10	---
West Grinstead Priory	10:13	---
Wiston Post Office	---	10:04
Ashington Red Lion	---	10:08
Dial Post Crown Inn	10:16	10:11
Shipley Village	---	10:19
Buckbarn Crossroads	10:20	10:25
Maplehurst White Horse	10:26	10:31
Nuthurst Black Horse	10:30	10:35
Horsham	10:38	10:43

Bus Station Horsham Carfax (arr)	10:40	10:45
NOTES:	WThO: Wednesdays and Thursdays only. SO: Saturdays only.	
Timetable effective from 6 Sept 2010	‡ - **Whilst every effort is made to run low floor accessible buses on these services, for operational reasons this cannot be guaranteed.**	

108: Horsham - Partridge Green - Steyning - Shoreham - Lancing - Worthing
via Buckbarn, Dial Post, West Grinstead, Ashurst, Steyning and Bramber
109: Horsham - Ashington - Steyning - Shoreham - Lancing
via Buckbarn, Dial Post, Steyning and Bramber
Route 109 normally operated by low floor accessible buses‡

WEDNESDAY, THURSDAY AND SATURDAY	108	109
	WTHo	SO
Horsham Bus Station (dep)	12:40	12:40
Horsham Carfax	12:42	12:42
Nuthurst Black Horse	12:52	12:52
Maplehurst White Horse	12:56	12:56
Buckbarn Crossroads	13:02	13:02
Shipley Village	---	13:09R
Dial Post Crown Inn	13:06R	13:17R
Ashington Red Lion	---	13:20*
Wiston Post Office	---	13:24*
West Grinstead Priory	13:12*	---
Partridge Green The Partridge	13:15*	---
Ashurst The Fountain Inn	13:20*	---
Steyning Shootingfield	13:32R	13:35R*
Steyning Clock Tower	13:34*	13:37*
Bramber Castle Hotel	13:38*	13:41*
Upper Beeding Rising Sun	13:40*	13:43*
Beeding Dacre Gardens	13:42*	13:45*
Shoreham High Street	13:47R*	13:50R*

South Lancing The Broadway	---	13:55R*
South Lancing Old Salts Farm Road	---	14:00R*
Lancing ≠ North Road PO (arr)	---	14:05R*
South Lancing Three Horseshoes	13:52*	---
Worthing H Hospital	13:56*	---
Worthing Pier, Stop E (arr)	14:00*	---

NOTES:

Timetable effective from 6 Sept 2010

WThO: Wednesdays and Thursdays only.
SO: Saturdays only.
R: Serves these points ONLY if requested by passengers already on the bus. Subsequent stops may be served up to 10 minutes earlier than the stated times.
*: These points may be served up to 10 minutes earlier than the stated times.

‡ **- Whilst every effort is made to run low floor accessible buses on these services, for operational reasons this cannot be guaranteed.**

19: Lancing schools - Shoreham Beach - Shoreham - Holmbush
via Lancing Broadway, Shoreham Station, Upper Shoreham and Southlands Hospital

Route normally operated by low floor accessible buses‡

MONDAY - SATURDAY

	H	Sch	H&S					H&S	Sch				
Lancing Woodard Academy (dep)		---	---	---	---	---	---	---	15:30	---	---	---	---
Lancing North Road Post Office		---	---	---	---	---	---	---	15:33	---	---	---	---
Lancing Seaside Sch, Old Salts Farm Rd		---	---	---	---	---	---	---	15:38	---	---	---	---
South Lancing Broadway Parade, A259		---	---	---	---	---	---	---	15:41	---	---	---	---
Shoreham Beach Old Fort Road / Burrells #		07:35	08:31	09:31	10:18		14:18	15:18	---	16:18	17:18	18:18	19:18
Shoreham Beach The Waterside		07:37	08:33	09:33	10:20	*then*	14:20	15:20	---	16:20	17:20	18:20	19:20
Shoreham High Street		07:44	08:38	09:38	10:25		14:25	15:25	15:43B	16:25	17:25	18:25	19:25
Shoreham Station, Buckingham Road		07:47	08:41	09:41	10:28	*every*	14:28	15:28	---	16:28	17:28	18:28	19:28
Upper Shoreham The Drive / Downside		07:55	08:49	09:49	10:36		14:36	15:36	---	16:36	17:36	18:36	19:36
Southlands Hospital H Upper Shoreham Rd	07:57	07:58A	08:51	09:51	10:38	*hour*	14:38	15:38	15:48	16:38	17:38	18:38	19:38
Shoreham Academy, Kingston Lane	---	08:04	---	---	---		---	---	---	---	---	---	---
Shoreham Holmbush Centre (arr)	07:59	08:07	08:53	09:53	10:40	*until*	14:40	15:40	15:50	16:40	17:40	18:40	19:40

NOTES:

Brighton & Hove Day Saver Tickets are accepted on Service 19
Option on blue background Monday-Friday School Holidays only.
Option on yellow background Schooldays only.
#: Service continues to/from Shoreham Beach loop servicing all stops
A: Hammy Lane Stop B: Ropetackle Stop
H: Monday-Friday School Holidays only Sch: Schooldays only
H&S: Monday-Friday School Holidays and Saturdays only

Timetable effective from 6 September 2010

‡ - Whilst every effort is made to run low floor accessible buses on these services for operational reasons this cannot be guaranteed.
No Sunday service

19: Holmbush - Shoreham - Shoreham Beach - Lancing Schools
via Southlands Hospital, Upper Shoreham, Shoreham Station and Lancing Broadway

Route normally operated by low floor accessible buses‡

MONDAY - SATURDAY

	Sch	H&S							
Shoreham Academy, Kingston Lane (dep)	----		----	----		----	14:41D	----	----
Shoreham Holmbush Centre	08:08		09:08	09:55	*then*	13:55	14:55	15:55	*then* 19:55
Southlands Hospital H	08:10		09:10	09:57		13:57	14:57	15:57	19:57
Upper Shoreham Road Upper Shoreham The Drive / Downside	08:12		09:12	09:59	*every*	13:59	14:59	15:59	*every* 19:59
Shoreham Station ⇄ Ham Road	08:20		09:20	10:07		14:07	15:07	16:07	20:07
Shoreham High Street	08:23		09:23	10:10	*hour*	14:10	15:11	16:10	*hour* 20:10
Shoreham Beach Old Fort Road / Ferry Road	---	08:28	09:28	10:15		14:15	15:11	16:15	20:15
Shoreham Beach Old Fort Road / Burrells # (arr)	---	08:30	09:30	10:17	*until*	14:17	15:17	16:17	*until* 20:17
South Lancing Broadway Parade, A259	08:25	---	---	---		---	---	---	---
Lancing Seaside Sch, Old Salts Farm Rd	08:28	---	---	---		---	---	---	---
Lancing North Road Post Office	08:33	---	---	---		---	---	---	---
Lancing Woodard Academy (arr)	08:36	---	---	---		---	---	---	---

Brighton ● Southwick ● Shoreham ● Steyning

20

20X

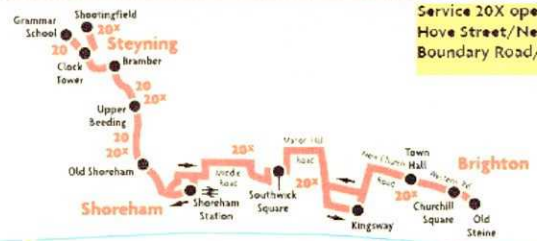

Service 20X operates non-stop between Hove Street/New Church Road and Boundary Road/New Church Road.

For main service to and from Steyning see Service 2A.

Brighton & Hove

Mondays to Fridays						Saturdays	
route number	20	20	20X	20X	20X	20X	20X
day code	SD	SH	SD				
	am	am	pm	pm	pm	pm	pm
Brighton, Old Steine (stop V)			2.20	4.20	5.20	4.20	5.20
Churchill Square (stop C)			2.25	4.25	5.25	4.25	5.25
Hove, Town Hall,Church Road			2.33	4.33	5.33	4.33	5.33
Boundary Road/New Church Rd			2.39	4.39	5.39	4.39	5.39
Portslade,opp Health Centre			2.41	4.41	5.41	4.41	5.41
Manor Hall Road, Old Barn Way			2.44	4.44	5.44	4.44	5.44
Southwick, Square Shops			2.47	4.47	5.47	4.47	5.47
Stoney Lane,Rectory Road			2.50	4.50	5.50	4.50	5.50
Shoreham, Station,Ham Rd arr			2.55	4.55	5.55	4.55	5.55
Shoreham, Station,Ham Rd dep			2.58	4.58	5.58	4.58	5.58
Shoreham, High Street		8.21	3.01	5.01	6.01	5.01	6.01
Old Shoreham, The Amsterdam	8.23						
Old Shoreham, opp Red Lion		8.23	3.03	5.03	6.03	5.03	6.03
Beeding, Dacre Gardens	8.28	8.28	3.08	5.08	6.08	5.08	6.08
Upper Beeding, Rising Sun	8.31	8.31	3.11	5.11	6.11	5.11	6.11
Bramber, Castle Hotel	8.34	8.34	3.13	5.13	6.13	5.13	6.13
Steyning, Grammar School	8.39*						
Steyning, Clock Tower	8.46*	8.38	3.17	5.17	6.17	5.17	6.17
Steyning, Shootingfield	8.49*	8.41	3.19	5.19	6.19	5.19	6.19

Mondays to Fridays					Saturdays
route number	20X	20X	20	20X	20X
day code			SD	SD	
	am	am	pm	pm	am
Steyning, Shootingfield	7.28	8.50c			7.28
Steyning,Grammar School			3.34	3.34	
Steyning, Clock Tower	7.32	8.54c	3.38	3.38	7.32
Bramber, opp Castle Hotel	7.36	8.58c	3.42	3.42	7.36
Upper Beeding,opp Rising Sun	7.39	9.01	3.45	3.45	7.39
Beeding, Dacre Gardens	7.42	9.04	3.48	3.48	7.42
Old Shoreham, Red Lion	7.46	9.08	3.52	3.52	7.46
Shoreham,High Street	7.49	9.11	3.55	3.55	7.49
Shoreham, Station, Ham Road arr	7.52	9.14	3.58	3.58	7.52
Shoreham, Station, Ham Road dep	7.52	9.19		3.58	7.52
Stoney Lane,Rectory Road	7.59	9.26		4.04	7.59
Southwick,Community Centre arr	8.04	9.28		4.06	8.04
Southwick, Community Centre dep	8.04	9.28		4.12	8.04
Manor Hall Road, Old Barn Way	8.08	9.32		4.16	8.08
Portslade,Health Centre	8.11	9.35		4.19	8.11
New Church Road/Boundary Road	8.14	9.38		4.22	8.14
Hove, Town Hall, Church Road	8.20	9.44		4.28	8.20
Churchill Square (stop H)	8.29	9.53		4.37	8.29
Brighton, North Street (stop B)	8.32	9.56			8.32

NOTES
SD = Schooldays only (see page 14)
SH = School Holidays only (see page 14)
c = National Concessionary Passes are valid for use on this section of the journey
* = Operates via Steyning By-pass to Steyning Grammar School, then via Tanyard Lane and Church Street and then back via High Street and Tanyard Lane to Shootingfield

Rottingdean ● Woodingdean ● City Centre ● Shoreham ● Steyning

2

2A

Also showing route 20/20X/59 buses serving Steyning.

Tourist Attractions
North Street/Old Steine for Theatre Royal, Royal Pavilion, Jubilee Library, Brighton Museum, Brighton Pier, Sea Life Centre
Race Hill for Brighton Racecourse
Shoreham High Street for Marlipins Museum



Brighton & Hove

Mondays to Fridays

route number	2B	2	2A	2B	2	2A	2A	2	20	2A	2	2	2	2A	2	2	2A		2	2	2A		2	2	2A
day code						SH	SD																		
	am	am	am	am	am	am	am	am	am	am	am	am	am	am	am	am	am						pm	pm	pm
Rottingdean,opp White Horse			FR		FR	FR	FR	FR		7.22	7.39	7.59	FR	8.16	8.36	8.56	9.16		36	56	16		2.36	2.56L	3.16
Woodingdean,Cowley Drive,Shops			6.03		6.43	7.03	7.03	7.17		7.30	7.48	8.08	8.18	8.25	8.45	9.05	9.25		45	05	25		2.45	3.05	3.25
Woodingdean,opp Downs Hotel			6.11		6.51	7.11	7.11	7.25		7.39	7.58	8.18	8.28	8.37	8.57	9.17	9.33		53	13	33		2.53	3.13	3.33
Race Hill,for General Hospital		5.52	6.16		6.56	7.16	7.16	7.30		7.45	8.05	8.25	8.35	8.42	9.02	9.22	9.38		58	18	38		2.58	3.18	3.38
Old Steine (stop H)		5.58	6.22		7.02	7.22	7.22	7.40		7.57	8.17	8.37	8.47	8.53	9.13	9.33	9.49		09	29	49		3.09	3.29	3.49
Churchill Square (stop C)		6.01	6.25		7.05	7.25	7.25	7.45		8.02	8.22	8.42	8.52	8.58	9.18	9.38	9.54		14	34	54		3.14	3.34	3.54
Hove,Town Hall,Tisbury Road		6.08	6.32		7.12	7.32	7.32	7.52		8.11	8.31	8.51		9.07	9.27	9.47	10.03		23	43	03		3.23	3.43	4.03
Blatchington Road,Co-op		6.10	6.34		7.14	7.34	7.34	7.54		8.13	8.33	8.53		9.09	9.29	9.49	10.05		25	45	05		3.25	3.45	4.05
Portland Road/Olive Road	HG	6.14	6.39	HG	7.19	7.39	7.39	8.00		8.20	8.40	9.00		9.16	9.36	9.56	10.12		32	52	12		3.32	3.52	4.12
Southern Cross,Old Shoreham Rd	6.05	6.19	6.45	7.30	7.25	7.45	7.45	8.08		8.28	8.48	9.08		9.24	9.44	10.04	10.20		40	00	20		3.40	4.00	4.20
Holmbush Centre Shops		6.24	6.50		7.30	7.53	7.53	8.15		8.35	8.55	9.15		9.31	9.51	10.11	10.27		47	07	27		3.47	4.07	4.27
opp Southlands Hospital		6.26	6.52		7.32	7.55	7.55	8.19		8.39	8.59	9.19		9.35	9.55	10.15	10.31		51	11	31		3.51	4.11	4.31
Hammy Lane, Middle Road		6.28	6.54		7.34	7.58	7.58	8.21		8.41	9.01	9.21		9.37	9.57	10.17	10.33		53	13	33		3.53	4.13	4.33
Shoreham, Civic Centre		6.31	6.57		7.37	8.01	8.01	8.25		8.45	9.05	9.25		9.41	10.01	10.21	10.37		57	17	37		3.57	4.17	4.37
Shoreham, Station,Ham Road arr			6.58			8.02	8.02			8.46				9.42			10.38				38				4.38
Shoreham, Station,Ham Road dep			6.58			8.03	8.03			8.51				9.47			10.43				43				4.43
Shoreham, High Street		6.34	7.01		7.41	8.06	8.06	8.29		8.54	9.09	9.29		9.50	10.05	10.25	10.46		01	21	46		4.01	4.21	4.46
Old Shoreham, opp Red Lion			7.03			8.08	8.09		8.23a	8.57				9.53			10.49				49				4.48
Beeding, Dacre Gardens	6.16		7.08	7.41		8.13	8.14		8.28	9.02				9.58			10.54				54				4.53
Upper Beeding, Rising Sun			7.11			8.16	8.20		8.31	9.05				10.01			10.57				57				4.56
Bramber, Castle Hotel			7.13			8.18	8.23g		8.34g	9.08				10.04			11.00				00				4.58
Steyning, Clock Tower	6.23		7.17	7.48		8.22	8.34		8.45	9.12				10.08			11.04				04				5.02
Steyning, Shootingfield	6.25		7.19	7.50		8.24			8.49	9.15				10.11			11.07				07				5.04

Mondays to Fridays

route number	2	20X	2	2A	2A	59	2	20X	2	2A	2	2A	2	2A	2	2A	2	2A	2	2A	2A	2	2A
day code			S	MF		MF			S	MF													
	pm	pm	pm	pm	pm	pm	pm	pm	pm	pm	pm	pm	pm	pm	pm	pm	pm	pm	pm	pm	pm	pm	pm
Rottingdean,opp White Horse	3.36		3.56	3.56	4.16		4.36		4.56	4.56	5.16	5.36	6.06	6.36	7.06	7.36	8.06	8.36	9.06	9.36	10.06		
Woodingdean,Cowley Drive,Shops	3.45		4.05	4.05	4.25		4.45		5.05	5.05	5.25	5.45	6.14	6.44	7.14	7.44	8.14	8.44	9.14	9.44	10.14	10.54	11.24
Woodingdean,opp Downs Hotel	3.53		4.13	4.13	4.33		4.53		5.13	5.13	5.33	5.53	6.21	6.51	7.21	7.51	8.21	8.51	9.21	9.51	10.21	11.00	11.30
Race Hill,for General Hospital	3.58		4.18	4.18	4.38		4.58		5.18	5.18	5.38	5.58	6.26	6.56	7.26	7.56	8.26	8.56	9.26	9.56	10.26	11.05	11.35
Old Steine (stop H)	4.09	4.20v	4.29	4.29	4.49	5.12v	5.09	5.20v	5.29	5.29	5.49	6.09	6.34	7.04	7.34	8.04	8.34	9.04	9.34	10.04	10.34	11.11	11.41
Churchill Square (stop C)	4.14	4.25	4.34	4.34	4.54		5.14	5.25	5.34	5.34	5.54	6.14	6.38	7.08	7.38	8.08	8.38	9.08	9.38	10.08	10.38	11.18*	11.48*
Hove,Town Hall,Tisbury Road	4.23	4.33#	4.43	4.43	5.03		5.23	5.33#	5.43	5.43	6.03	6.23	6.47	7.17	7.47	8.17	8.47	9.17	9.47	10.17	10.47	11.25	11.55
Blatchington Road, Co-op	4.25		4.45	4.45	5.05		5.25		5.45	5.45	6.05	6.25	6.49	7.19	7.49	8.19	8.49	9.19	9.49	10.19	10.49	11.27	11.57
Portland Road/Olive Road	4.32		4.52	4.52	5.12		5.32		5.52	5.52	6.12	6.32	6.53	7.23	7.53	8.23	8.53	9.23	9.53	10.23	10.53	11.31	12.01
Southern Cross,Old Shoreham Rd	4.40		5.00	5.00	5.20	5.34	5.40		6.00	6.00	6.19	6.39	6.58	7.28	7.58	8.28	8.58	9.28	9.58	10.28	10.58	11.35	12.05
Holmbush Centre Shops	4.47		5.07	5.07	5.27		5.47		6.07	6.07	6.25	6.45	7.02	7.32	8.02	8.32	9.02	9.32	10.02	10.32	11.02		
Boundary Road/New Church Rd		4.39						5.39															
Portslade,opp Health Centre		4.41						5.41															
Manor Hall Rd, Old Barn Way		4.44						5.44															
Southwick, Square, Shops		4.47						5.47															
opp Southlands Hospital	4.51		5.11	5.11	5.31	5.40	5.51		6.11	6.11	6.28	6.48	7.04	7.34	8.04	8.34	9.04	9.34	10.04	10.34	11.04	11.40	12.10
Hammy Lane, Middle Road	4.53	4.51	5.13	5.13	5.33		5.53	5.51	6.13	6.13	6.30	6.50	7.06	7.36	8.06	8.36	9.06	9.36	10.06	10.36	11.06	11.42	12.12
Shoreham, Civic Centre	4.57	4.54	5.17	5.17	5.37		5.57	5.54	6.17	6.17	6.34	6.54	7.09	7.39	8.09	8.39	9.09	9.39	10.09	10.39	11.09	11.44	12.14
Shoreham, Station,Ham Road arr		4.55		5.18	5.38			5.55		6.18		6.55		7.40		8.40		9.40		10.40	11.10		12.15
Shoreham, Station,Ham Road dep		4.58		5.23	5.43			5.58		6.18		6.58		7.45		8.45		9.45		10.40	11.10		12.15
Shoreham, High Street	5.01	5.01	5.21	5.26	5.46		6.01	6.01	6.21	6.21	6.38	7.01	7.13	7.48	8.13	8.48	9.13	9.48	10.13	10.43	11.13	11.48	12.18
Old Shoreham, opp Red Lion		5.03		5.28	5.48	5.45a		6.03		6.23		7.03		7.50		8.50		9.50		10.45	11.15		12.20
Beeding, Dacre Gardens		5.08		5.33	5.53	5.50		6.08		6.28		7.08		7.55		8.55		9.55		10.50	11.20		12.25
Upper Beeding, Rising Sun		5.11		5.36	5.56	5.53		6.11		6.31		7.11		7.58		8.58		9.58		10.53	11.23		12.28
Bramber, Castle Hotel		5.13		5.38	5.58	5.55		6.13		6.33		7.13		8.00		9.00		10.00		10.55	11.25		12.30
Steyning, Clock Tower		5.17		5.42	6.02	5.59		6.17		6.37		7.17		8.04		9.04		10.04		10.59	11.29		12.34
Steyning, Shootingfield		5.19		5.44	6.04	6.01		6.19		6.39		7.19		8.06		9.06		10.06		11.01	11.31		12.36

NOTES

MF = Mondays to Fridays only. HG = Starts from Old Shoreham Road/Hove Park Tavern 5 minutes earlier. * = Arrives 5 minutes earlier.

v = Time at Stop V. L = On Schooldays departs Rottingdean at 2.50pm operating via Longhill School grounds at 3.01pm. SH = School Holidays only (see page 14)

FR = Starts from Cowley Drive/Falmer Road 2 minutes earlier. SD = Schooldays only (see page 14). # = Time at Church Road, not Tisbury Road. S = Saturdays only.

a = Time at The Amsterdam in Upper Shoreham Road. g = On Schooldays operates via Steyning Grammar School.

Additional Schoolday journey : 2.50pm Longhill School to Downs Hotel

Saturdays

route number	2	2A	2	2A	2A	2	2A	2	2	2A		2	2	2A		2	2	2A	
	am	am	am	am	am	am	am	am	am	am						pm	pm	pm	
Rottingdean,opp White Horse			FR		7.22	7.59	8.20	8.40	9.00	9.16		36	56	16		2.36	2.56	3.16	
Woodingdean,Cowley Drive,Shops			6.43		7.30	8.08	8.29	8.49	9.09	9.25		45	05	25		2.45	3.05	3.25	
Woodingdean,opp Downs Hotel			6.51		7.39	8.18	8.37	8.57	9.17	9.33		53	13	33		2.53	3.13	3.33	
Race Hill,for General Hospital			6.56		7.45	8.25	8.42	9.02	9.22	9.38		58	18	38		2.58	3.18	3.38	
Old Steine (stop H)			7.02		7.57	8.37	8.53	9.13	9.33	9.49		09	29	49		3.09	3.29	3.49	
Churchill Square (stop C)			7.05		8.02	8.42	8.58	9.18	9.38	9.54		14	34	54		3.14	3.34	3.54	
Hove,Town Hall,Tisbury Road			7.12		8.11	8.51	9.07	9.27	9.47	10.03		23	43	03		3.23	3.43	4.03	
Blatchington Road,Co-op	6.20	6.34	7.14	7.34	8.13	8.53	9.09	9.29	9.49	10.05		25	45	05		3.25	3.45	4.05	
Portland Road/Olive Road	6.24	6.39	7.19	7.39	8.20	9.00	9.16	9.36	9.56	10.12		32	52	12		3.32	3.52	4.12	
Southern Cross,Old Shoreham Rd	6.29	6.45	7.25	7.45	8.28	9.08	9.24	9.44	10.04	10.20		40	00	20		3.40	4.00	4.20	
Holmbush Centre Shops	6.34	6.50	7.30	7.53	8.35	9.15	9.31	9.51	10.11	10.27		47	07	27		3.47	4.07	4.27	
opp Southlands Hospital	6.36	6.52	7.32	7.55	8.39	9.19	9.35	9.55	10.15	10.31		51	11	31		3.51	4.11	4.31	
Hammy Lane, Middle Road	6.38	6.54	7.34	7.58	8.41	9.21	9.37	9.57	10.17	10.33		53	13	33		3.53	4.13	4.33	
Shoreham, Civic Centre	6.41	6.57	7.37	8.01	8.45	9.25	9.41	10.01	10.21	10.37		57	17	37		3.57	4.17	4.37	
Shoreham, Station,Ham Road arr		6.58		8.02	8.46		9.42			10.38				38				4.38	
Shoreham, Station,Ham Road dep		6.58		8.03	8.51		9.47			10.43				43				4.43	
Shoreham, High Street	6.44	7.01	7.41	8.06	8.54	9.29	9.50	10.05	10.25	10.46		01	21	46		4.01	4.21	4.46	
Old Shoreham, opp Red Lion		7.03		8.08	8.57		9.53			10.49				49				4.48	
Beeding, Dacre Gardens		7.08		8.13	9.02		9.58			10.54				54				4.53	
Upper Beeding, Rising Sun		7.11		8.16	9.05		10.01			10.57				57				4.56	
Bramber, Castle Hotel		7.13		8.18	9.08		10.04			11.00				00				4.58	
Steyning, Clock Tower		7.17		8.22	9.12		10.08			11.04				04				5.02	
Steyning, Shootingfield		7.19		8.24	9.15		10.11			11.07				07				5.04	

then at

until

then as Monday to Friday times

Sundays and Public Holidays

route number	2A	2A	2	2A	2	2A	2		2A	2		2A	2	2A	2	2A	2A	2A	2A	2
	am	am	am	am	am	am	am					pm	pm	pm	pm	pm	pm	pm	pm	pm
Rottingdean,White Horse		8.21			9.41	10.11	10.41		11	41		4.11	4.41	5.11	5.41					
Woodingdean,Cowley Drive,Shops		8.29		9.20	9.50	10.20	10.50		20	50		4.20	4.50	5.20	5.50	6.32	7.32	8.32	9.32	10.32
Woodingdean,opp Downs Hotel		8.37		9.28	9.58	10.28	10.58		28	58		4.28	4.58	5.28	5.58	6.40	7.40	8.40	9.40	10.40
Race Hill,for General Hospital		8.42		9.33	10.03	10.33	11.03		33	03		4.33	5.03	5.33	6.03	6.45	7.45	8.45	9.45	10.45
Old Steine (stop H)	8.15a	8.54		9.45	10.15	10.45	11.15		45	15		4.45	5.15	5.45	6.15	6.56	7.56	8.56	9.56	10.56
Churchill Square (stop C)	8.19	8.59		9.50	10.20	10.50	11.20		50	20		4.50	5.20	5.50	6.20	7.00	8.00	9.00	10.00	11.00
Hove,Town Hall,Tisbury Road	8.28	9.08		9.59	10.29	10.59	11.29		59	29		4.59	5.29	5.59	6.29	7.09	8.09	9.09	10.09	11.09
Blatchington Road, Co-op	8.30	9.10	9.31	10.01	10.31	11.01	11.31		01	31		5.01	5.31	6.01	6.31	7.11	8.11	9.11	10.11	11.11
Portland Road/Olive Road	8.36	9.16	9.37	10.07	10.37	11.07	11.37		07	37		5.07	5.37	6.07	6.37	7.17	8.17	9.17	10.17	11.17
Southern Cross,Old Shoreham Rd	8.42	9.22	9.43	10.13	10.43	11.13	11.43		13	43		5.13	5.43	6.13	6.43	7.23	8.23	9.23	10.23	11.23
Holmbush Centre Shops	8.46	9.26	9.48	10.18	10.48	11.18	11.48		18	48		5.18								
opp Southlands Hospital	8.48	9.28	9.50	10.20	10.50	11.20	11.50		20	50		5.20	5.49	6.19	6.49	7.29	8.29	9.29	10.29	11.29
Hammy Lane, Middle Road	8.50	9.30	9.52	10.22	10.52	11.22	11.52		22	52		5.22	5.51	6.21	6.53	7.31	8.31	9.31	10.31	11.31
Shoreham,Civic Centre	8.53	9.33	9.55	10.25	10.55	11.25	11.55		25	55		5.25	5.54	6.24	6.54	7.34	8.34	9.34	10.34	11.34
Shoreham, Station,Ham Road arr	8.54	9.34		10.26		11.26			26			5.26		6.25		7.35	8.35	9.35	10.35	
Shoreham, Station,Ham Road dep	8.54	9.34		10.32		11.32			32			5.32		6.32		7.37	8.37	9.37	10.37	
Shoreham,High Street	8.57	9.37	9.59	10.35	10.59	11.35	11.59		35	59		5.35	5.58	6.35	6.58	7.40	8.40	9.40	10.40	11.38
Old Shoreham, opp Red Lion	8.59	9.40		10.38		11.38			38			5.38		6.38		7.42	8.42	9.42	10.42	
Beeding, Dacre Gardens	9.04	9.45		10.43		11.43			43			5.43		6.43		7.46	8.46	9.46	10.46	
Upper Beeding, Rising Sun	9.07	9.48		10.46		11.46			46			5.46		6.46		7.49	8.49	9.49	10.49	
Bramber, Castle Hotel	9.09	9.51		10.49		11.49			49			5.49		6.49		7.51	8.51	9.51	10.51	
Steyning, Clock Tower	9.13	9.55		10.53		11.53			53			5.53		6.53		7.55	8.55	9.55	10.55	
Steyning, Shootingfield	9.15	9.58		10.56		11.56			56			5.56		6.56		7.58	8.58	9.58	10.58	

then at

until

Mondays to Fridays

route number	2	2	2A	2A	59	59	2	2	20X	2	2	2A	2A	2	2A	20X		2	2	2A		2	2	2A
day code					SD	SH	SD	SH		SD	SH	SD	SH											
	am	am	am	am	am	am	am	am	am	am	am	am	am	am	am	am						pm	pm	pm
Steyning,Grammar School																								3.28SD
Steyning, Shootingfield			6.28	6.52	7.17	*7.20*			7.28			7.52	*7.52*		*8.38SH*	8.50c				**20**				*3.28SH*
Steyning, Clock Tower			6.31	6.55	7.20	*7.23*			7.32			7.56	*7.56*		8.42	8.54c				**32**				3.32
Bramber, opp Castle Hotel			6.35	6.59	7.24	*7.27*			7.36			8.00	*8.00*		8.46	8.58c				**36**				3.36
Upper Beeding,opp Rising Sun			6.37	7.01	7.26	*7.29*			7.39			8.03	*8.03*		8.49	9.01				**39**				3.39
Beeding, Dacre Gardens			6.39	7.03	7.28	*7.31*			7.42			8.06	*8.06*		8.52	9.04				**42**				3.42
Old Shoreham, Red Lion			6.44	7.08	7.33	*7.36*			7.46			8.11	*8.11*		8.57	9.08				**47**				3.47
Shoreham Beach,Beach Green										7.42	*7.54*													
Shoreham Beach,The Burrells										7.45	*7.57*													
Shoreham,High Street	6.01	6.26	6.46	7.10			7.35	*7.40*	7.49	7.54	*8.06*	8.14	*8.14*	8.40	9.00	9.11		**15**	**35**	**50**		3.15	3.35	3.50
Shoreham, Station, Ham Road arr	6.04	6.29	6.49	7.13			7.38	*7.43*	7.52	7.57	*8.09*	8.17	*8.17*	8.43	9.03	9.14		**18**	**38**	**53**		3.18	3.38	3.53
Shoreham, Station, Ham Road dep	6.04	6.29	6.49	7.13			7.38	*7.43*	7.52	7.57	*8.09*	8.19	*8.24*	8.43	9.03	9.19		**18**	**38**	**58**		3.18	3.38	3.58
Hammy Lane,Middle Road	6.08	6.33	6.53	7.17			7.44	*7.49*	7.58	8.03	*8.15*	8.25	*8.30*	8.49	9.09	9.25		**24**	**44**	**04**		3.24	3.44	4.04
Southlands Hospital	6.10	6.35	6.55	7.19	7.39	*7.42*	7.47	*7.52*		8.06	*8.18*	8.28	*8.33*	8.52	9.12			**27**	**47**	**07**		3.27	3.47	4.07
Southwick,Community Centre									8.04							9.28								
Manor Hall Rd, Old Barn Way									8.08							9.32								
Portslade,Health Centre									8.11							9.35								
New Church Rd/Boundary Road									8.14							9.38								
Holmbush Centre Shops	6.12	6.37	6.57	7.21			7.49	*7.54*		8.08	*8.20*	8.30	*8.35*	8.54	9.14			**29**	**49**	**09**		3.29	3.49	4.09
Southern Cross,Old Shoreham Rd	6.16	6.41	7.01	7.29	*7.47*	*7.49*	7.57	*7.59*		8.16	*8.25*	8.38	*8.40*	9.01	9.21			**36**	**56**	**16**		3.36	3.56	4.16
Portland Road/Olive Road	6.22	6.47	7.07	7.35			8.06	*8.06*		8.29	*8.32*	8.49	*8.47*	9.09	9.29			**44**	**04**	**24**		3.44	4.04	4.24
Hove, Town Hall, Church Road	6.29	6.54	7.14	7.42			8.15	*8.15*	8.20	8.40	*8.40*	9.00	*8.55*	9.18	9.38	9.44		**53**	**13**	**33**		3.53	4.13	4.33
Churchill Square (stop H) *	6.36	7.03	7.23	7.51			8.24	*8.24*	8.29	8.49	*8.49*	9.09	*9.09*	9.27	9.47	9.53		**07**	**27**	**47**		4.07	4.27	4.47
North Street (stop B)	6.39	7.06	7.26	7.54	8.13	*8.13*	8.27	*8.27*	8.32	8.52	*8.52*	9.12	*9.12*	9.30	9.50	9.56		**10**	**30**	**50**		4.10	4.30	4.50
Race Hill,for General Hospital	6.48	7.19	7.39	8.07			8.40	*8.40*		9.05	*9.05*	9.25	*9.25*	9.43	10.03			**23**	**43**	**03**		4.23	4.43	5.03
Woodingdean, Downs Hotel	6.53	7.25	7.45	8.13			8.46	*8.46*		9.11	*9.11*	9.31	*9.31*	9.49	10.09			**29**	**49**	**09**		4.29	4.49	5.09
Woodingdean,Cowley Drive,Shops	6.59	7.33	7.53L	8.21			8.54	*8.54*		9.19	*9.19*	9.39	*9.39*	9.57	10.17			**37**	**57**	**17**		4.37	4.57	5.17
Rottingdean,opp White Horse	7.07	7.41	8.01L	8.29			9.02	*9.02*		9.27	*9.27*	9.47	*9.47*	10.05	10.25			**45**	**05**	**25**		4.45	5.05	5.25

then at / until

Mondays to Fridays

route number	20	20X	2	2	2A	2	2A	2	2A	2A	2A	2B	2	2A	2	2A	2	2A	2	2A	2A	2B	2B
day code	SD	SD					MF	S				MF											
	pm	pm	pm	pm	pm	pm	pm	pm	pm	pm	pm	pm	pm	pm	pm	pm	pm	pm	pm	pm	pm	pm	am
Steyning,Grammar School	3.34	3.34																					
Steyning, Shootingfield					4.28		5.13		5.38	6.11	6.31	6.40		7.29		8.29		9.29		10.29	11.06	11.32	12.42
Steyning, Clock Tower	3.38	3.38			4.32		5.17		5.42	6.15	6.35	6.43		7.33		8.33		9.33		10.33	11.10	11.35	12.45
Bramber, opp Castle Hotel	3.42	3.42			4.36		5.21		5.46	6.19	6.39			7.37		8.37		9.37		10.37	11.14		
Upper Beeding,opp Rising Sun	3.45	3.45			4.39		5.24		5.49	6.21	6.41			7.39		8.39		9.39		10.39	11.16		
Beeding, Dacre Gardens	3.48	3.48			4.42		5.27		5.52	6.24	6.44	6.50		7.42		8.42		9.42		10.42	11.19	11.42	12.52
Old Shoreham, Red Lion	3.52	3.52			4.47		5.32		5.57	6.29	6.49			7.47		8.47		9.47		10.47	11.24		
Shoreham,High Street	3.55	3.55	4.15	4.35	4.50	5.15	5.35	*5.40*	6.00	6.31	6.51		7.19	7.49	8.19	8.49	9.19	9.49	10.19	10.49	11.26		
Shoreham, Station, Ham Road arr	3.58	3.58	4.18	4.38	4.53	5.18	5.38	*5.43*	6.03	6.34	6.54		7.22	7.52	8.22	8.52	9.22	9.52	10.22	10.52	11.29		
Shoreham, Station, Ham Road dep		3.58	4.18	4.38	4.58	5.18	5.43	*5.43*	6.08	6.34	6.54		7.22	7.52	8.22	8.52	9.22	9.52	10.22	10.52	11.29		
Hammy Lane,Middle Road		4.04	4.24	4.44	5.04	5.24	5.49	*5.49*	6.14	6.38	6.58		7.26	7.56	8.26	8.56	9.26	9.56	10.26	10.56	11.32		
Southlands Hospital			4.27	4.47	5.07	5.27	5.52	*5.52*	6.17	6.40	7.00		7.28	7.58	8.28	8.58	9.28	9.58	10.28	10.58	11.34		
Southwick,Community Centre		4.12b																					
Manor Hall Rd, Old Barn Way		4.16																					
Portslade,Health Centre		4.19																					
New Church Rd/Boundary Road		4.22																					
Holmbush Centre Shops			4.29	4.49	5.09	5.29	5.54	*5.54*	6.19	6.42	7.02		7.30	8.00	8.30	9.00	9.30	10.00	10.30				
Southern Cross,Old Shoreham Rd			4.36	4.56	5.16	5.36	6.01	*6.01*	6.25	6.46	7.06	7.01	7.34	8.04	8.34	9.04	9.34	10.04	10.34	11.02	11.38	11.53	1.03
Portland Road/Olive Road			4.44	5.04	5.24	5.44	6.09	*6.09*	6.33	6.54	7.14	HG	7.41	8.11	8.41	9.11	9.41	10.11	10.41	11.07	11.43	HG	HG
Hove, Town Hall, Church Road		4.28	4.53	5.13	5.33	5.53	6.18	*6.18*	6.41	7.02	7.22		7.49	8.19	8.49	9.19	9.49	10.19	10.49	11.15	11.49		
Churchill Square (stop H) *		4.37	5.07	5.27	5.47	6.07	6.32	*6.32*	6.50	7.11	7.31		7.57	8.27	8.57	9.27	9.57	10.27	10.57	11.25	11.57		
North Street (stop B)			5.10	5.30	5.50	6.10	6.35	*6.35*	6.53	7.14	7.34		8.00	8.30	9.00	9.30	10.00	10.30	11.00	11.28			
Race Hill,for General Hospital			5.23	5.43	6.03	6.23	6.48	*6.48*		7.25	7.45		8.11	8.41	9.11	9.41	10.11	10.41	11.11	11.36			
Woodingdean, Downs Hotel			5.29	5.49	6.09	6.29	6.54	*6.54*		7.30	7.50		8.16	8.46	9.16	9.46	10.16	10.46	11.16	11.40			
Woodingdean,Cowley Drive,Shops			5.37	5.57	6.17	6.37	7.02	*7.02*		7.36	7.56		8.22	8.52	9.22	9.52	10.22	10.52	11.22	11.45			
Ovingdean Gap, St Dunstans																				11.52			
Rottingdean,opp White Horse			5.45	6.05	6.25	6.45	7.10	*7.10*		7.44	8.04		8.30	9.00	9.30	10.00	10.30						

Saturdays

route number	2	2	2	20X	2	2	2	2	2A		2	2	2A		2	2	2A	2	
	am	am	am	am	am	am	am	am	am						pm	pm	pm	pm	
Steyning, Shootingfield				7.28					8.38				28				3.28		
Steyning, Clock Tower				7.32					8.42				32				3.32		
Bramber, opp Castle Hotel				7.36					8.46				36				3.36		
Upper Beeding,opp Rising Sun				7.39					8.49				39				3.39		
Beeding, Dacre Gardens				7.42					8.52				42				3.42		
Old Shoreham, Red Lion				7.46					8.57				47				3.47		
Shoreham,High Street	6.26	6.57	7.08	7.49	7.51	8.06	8.26	8.40	9.00		15	35	50		3.15	3.35	3.50	4.15	
Shoreham, Station, Ham Road arr	6.29	7.00	7.11	7.52	7.54	8.09	8.29	8.43	9.03		18	38	53		3.18	3.38	3.53	4.18	
Shoreham, Station, Ham Road dep	6.29	7.00	7.11	7.52	7.54	8.09	8.29	8.43	9.03		18	38	58		3.18	3.38	3.58	4.18	
Hammy Lane,Middle Road	6.33	7.04	7.15	7.58	8.00	8.15	8.35	8.49	9.09		24	44	04		3.24	3.44	4.04	4.24	
Southlands Hospital	6.35	7.06	7.17		8.03	8.18	8.38	8.52	9.12		27	47	07		3.27	3.47	4.07	4.27	
Southwick,Community Centre				8.04															
Manor Hall Rd, Old Barn Way				8.08															
Portslade,Health Centre				8.11															
New Church Road/Boundary Road				8.14															
Holmbush Centre Shops	6.37	7.08	7.19		8.05	8.20	8.40	8.54	9.14		29	49	09		3.29	3.49	4.09	4.29	
Southern Cross,Old Shoreham Rd	6.41	7.12	7.27		8.10	8.25	8.45	9.01	9.21		36	56	16		3.36	3.56	4.16	4.36	
Portland Road/Olive Road	6.47	7.18	7.33		8.17	8.32	8.52	9.09	9.29		44	04	24		3.44	4.04	4.24	4.44	
Hove, Town Hall, Church Road	6.54	7.25	7.40	8.20	8.25	8.40	9.00	9.18	9.38		53	13	33		3.53	4.13	4.33	4.53	
Churchill Square (stop H) *	7.03	7.34	7.49	8.29	8.34	8.49	9.09	9.27	9.47		07	27	47		4.07	4.27	4.47	5.07	
North Street (stop B)	7.06	7.37	7.52	8.32	8.37	8.52	9.12	9.30	9.50		10	30	50		4.10	4.30	4.50	5.10	
Race Hill,for General Hospital	7.19	7.50	8.05		8.50	9.05	9.25	9.43	10.03		23	43	03		4.23	4.43	5.03	5.23	
Woodingdean, Downs Hotel	7.25	7.56	8.11		8.56	9.11	9.31	9.49	10.09		29	49	09		4.29	4.49	5.09	5.29	
Woodingdean,Cowley Drive,Shops	7.33	8.04	8.19		9.04	9.19	9.39	9.57	10.17		37	57	17		4.37	4.57	5.17	5.37	
Rottingdean,opp White Horse	7.41	8.12	8.27		9.12	9.27	9.47	10.05	10.25		45	05	25		4.45	5.05	5.25	5.45	

then at / until / then as Monday to Friday times

Sundays and Public Holidays

route number	2	2	2A	2	2A		2	2A		2A	2	2A	2A	2A	2A	2A	2A	2B
	am	am	am	am	am					pm	pm	pm	pm	pm	pm	pm	pm	pm
Steyning, Shootingfield			9.19		10.15			15		4.15		5.15	6.06	7.06	8.06	9.06	10.06	10.59
Steyning, Clock Tower			9.23		10.19			19		4.19		5.19	6.10	7.10	8.10	9.10	10.10	11.02
Bramber, opp Castle Hotel			9.27		10.23			23		4.23		5.23	6.14	7.14	8.14	9.14	10.14	
Upper Beeding,opp Rising Sun			9.29		10.26			26		4.26		5.26	6.16	7.16	8.16	9.16	10.16	
Beeding, Dacre Gardens			9.31		10.29			29		4.29		5.29	6.18	7.18	8.18	9.18	10.18	11.09
Old Shoreham, Red Lion			9.35		10.34			34		4.34		5.34	6.22	7.22	8.22	9.22	10.22	
Shoreham,High Street	8.17	8.57	9.37	10.10	10.37		10	37		4.37	5.10	5.37	6.24	7.24	8.24	9.24	10.24	
Shoreham, Station, Ham Road arr	8.20	9.00	9.40	10.13	10.40		13	40		4.40	5.13	5.40	6.27	7.27	8.27	9.27	10.27	
Shoreham, Station, Ham Road dep	8.20	9.00	9.43	10.13	10.43		13	43		4.43	5.13	5.43	6.27	7.27	8.27	9.27	10.27	
Hammy Lane,Middle Road	8.24	9.04	9.49	10.19	10.49		19	49		4.49	5.19	5.49	6.31	7.31	8.31	9.31	10.31	
Southlands Hospital	8.26	9.06	9.52	10.22	10.52		22	52		4.52	5.22	5.52	6.33	7.33	8.33	9.33	10.33	
Holmbush Centre Shops	8.28	9.08	9.54	10.24	10.54		24	54		4.54	5.24	5.54						
Southern Cross,Old Shoreham Rd	8.32	9.12	9.59	10.29	10.59		29	59		4.59	5.29	5.59	6.39	7.39	8.39	9.39	10.39	11.20
Portland Road/Olive Road	8.38	9.18	10.06	10.36	11.06		36	06		5.06	5.36	6.06	6.45	7.45	8.45	9.45	10.45	HG
Hove,Town Hall,Church Road	8.46	9.26	10.14	10.44	11.14		44	14		5.14	5.44	6.14	6.53	7.53	8.53	9.53	10.53	
Churchill Square (stop H)	8.55	9.35	10.23	10.53	11.23		53	23		5.23	5.53	6.23	7.02	8.02	9.02	10.02	11.02	
North Street (stop B)	8.58	9.38	10.26	10.56	11.26		56	26		5.26	5.56	6.26	7.05	8.05	9.05	10.05	11.05	
Race Hill,for General Hospital	9.09	9.49	10.39	11.09	11.39		09	39		5.39	6.09	6.39	7.16	8.16	9.16	10.16	11.13	
Woodingdean,Downs Hotel	9.14	9.54	10.45	11.15	11.45		15	45		5.45	6.15	6.45	7.21	8.21	9.21	10.21	11.17	
Woodingdean,Cowley Drive,Shops	9.20#	10.00	10.53	11.23	11.53		23	53		5.53	6.23	6.53	7.27	8.27	9.27	10.27	11.22	
Rottingdean,White Horse		10.08	11.01	11.31	12.01		31	01		6.01		7.01					11.30	

then at / until

3. Train Travel

Train services in the West Sussex area are provided by **Southern Railway**.

Shoreham Railway Station is about a 10 minute walk from Ropetackle.

The routes that are most likely to be used by Shoreham travellers are listed below. See the route map on the following page. Links to timetables are given below.

Route 11 – Littlehampton and all stations to Hove, and on to Brighton, and through to Gatwick and London.

Morning Departures to London

7.01 to London Bridge, arr 8.13
7.11 to London Victoria, arr 8.26
7.31 to London Victoria, arr 8.48
8.01 to London Victoria, arr 9.22
8.24 to London Victoria, arr 9.24
8.43 to London Victoria, arr 10.00

Afternoon Return Journey

16.17 from Victoria, arr 17:28
16.57 from London Bridge, arr 18:08
17.17 from Victoria, arr 18.29
17.42 from London Bridge, arr 18.51
17.47 from Victoria arr 19.05
18.12 from London Bridge, arr 19.25

Morning Departures to Brighton

7.25 arr 7.41
7.46 arr 8.00
7.55 arr 8.11
8.06 arr 8.20
8.15 arr 8.31
8.24 arr 8.38
8.32 arr 8.46
8.52 arr 9.08
9.04 arr 9.18
9.42 arr 9.58

Afternoon Return from Brighton

16.12 arr **17.08,**
16.33 arr 17.25
17.13 arr 18.10
17.33 arr 18.24

Morning Departures to Portsmouth

7.28 arr 8.41
7.50 arr 9.00

Visit their website for details of train times, travel information, purchasing tickets, etc. Remember that booking on-line can save up to 15%!

www.southernrailway.com/

www.southernrailway.com/your-journey/timetables/

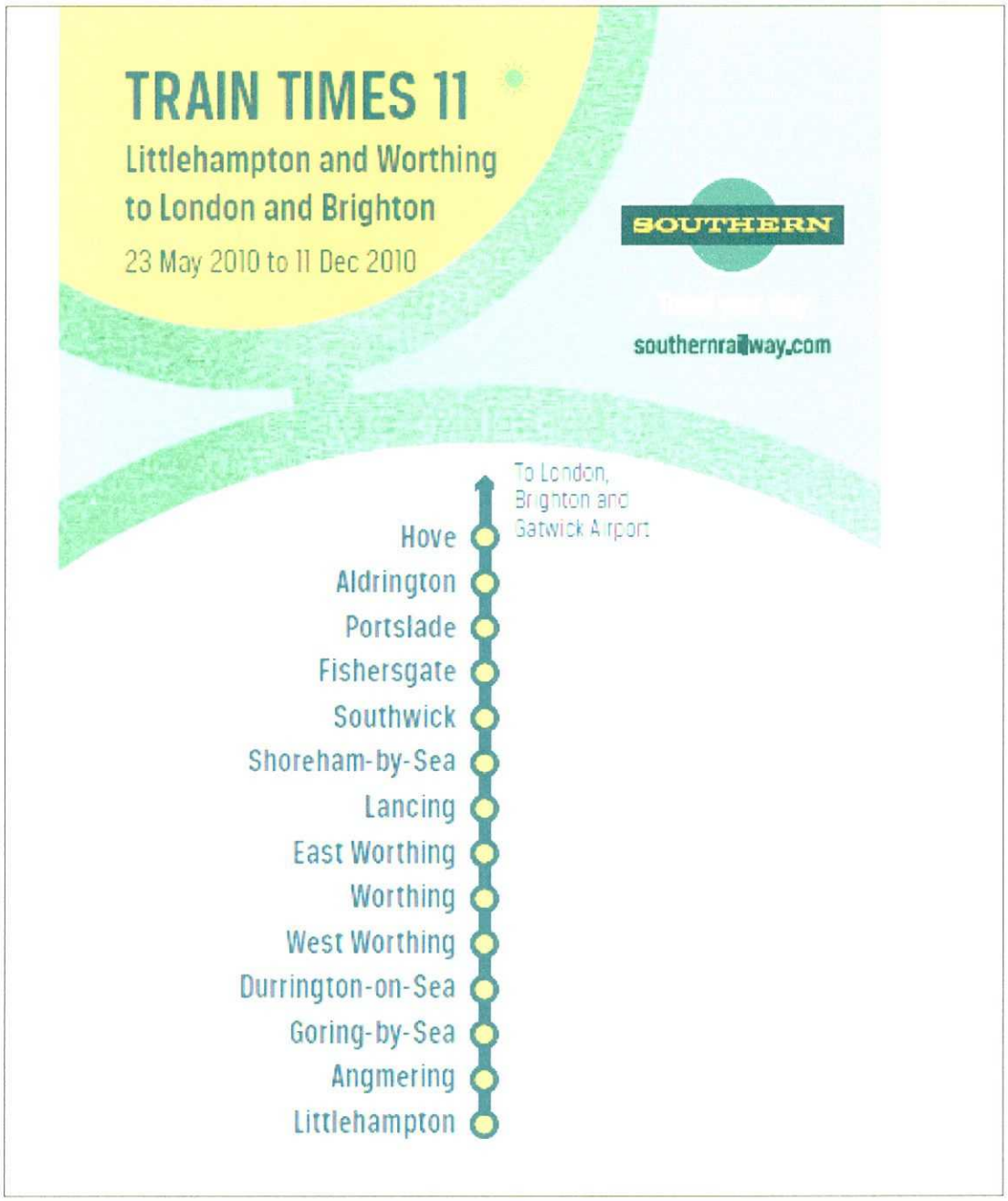
TRAIN TIMES 11
Littlehampton and Worthing
to London and Brighton
23 May 2010 to 11 Dec 2010
SOUTHERN
southernrailway.com
To London,
Brighton and
Gatwick Airport
Hove
Aldrington
Portslade
Fishersgate
Southwick
Shoreham-by-Sea
Lancing
East Worthing
Worthing
West Worthing
Durrington-on-Sea
Goring-by-Sea
Angmering
Littlehampton

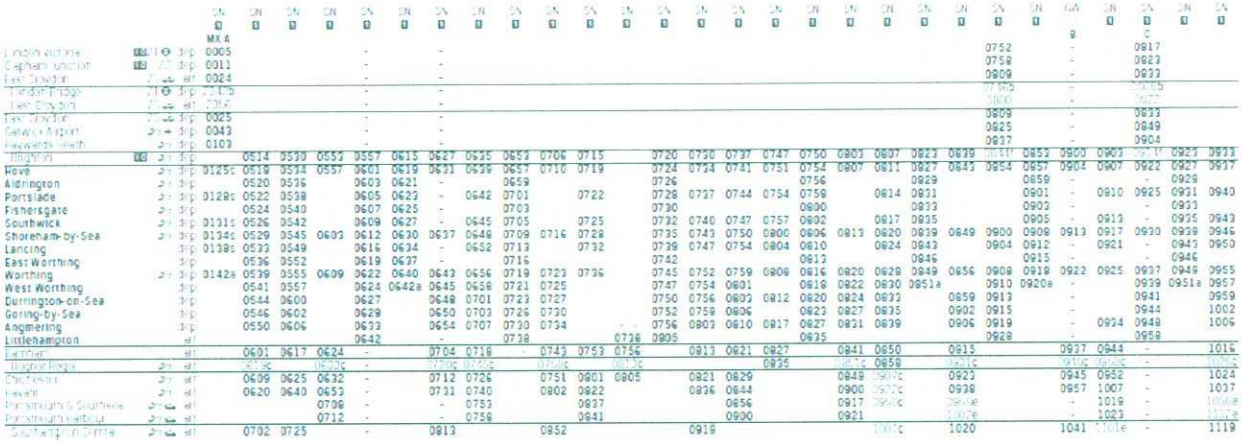

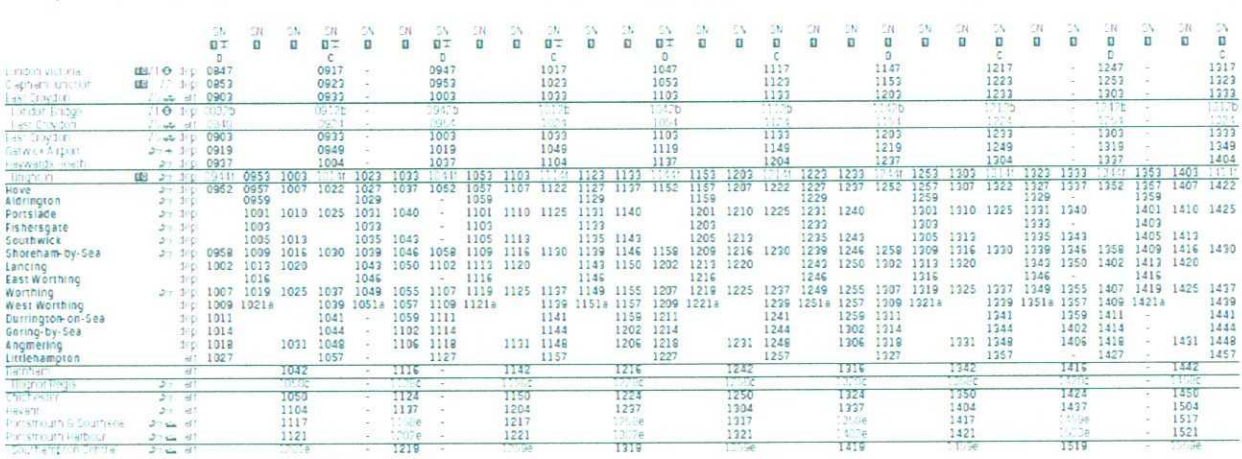

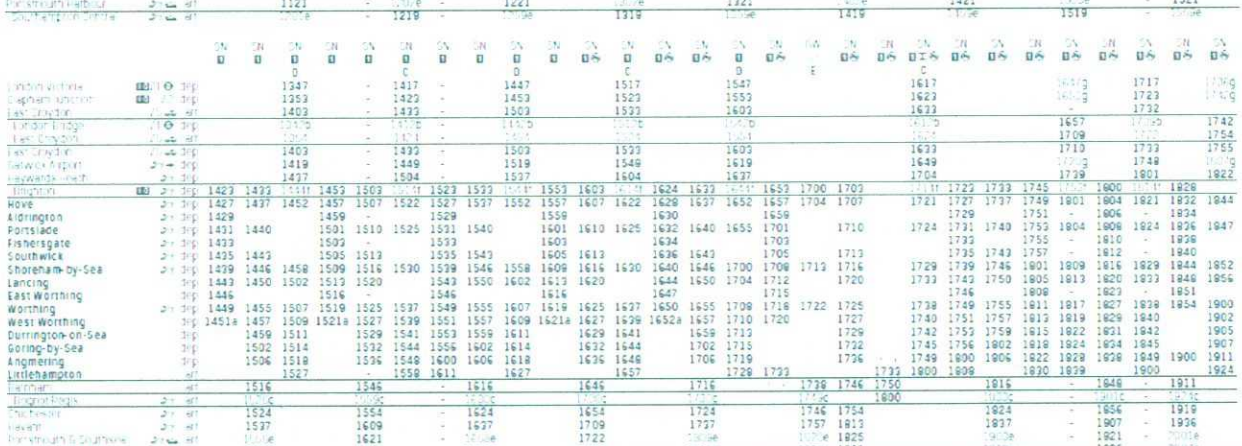

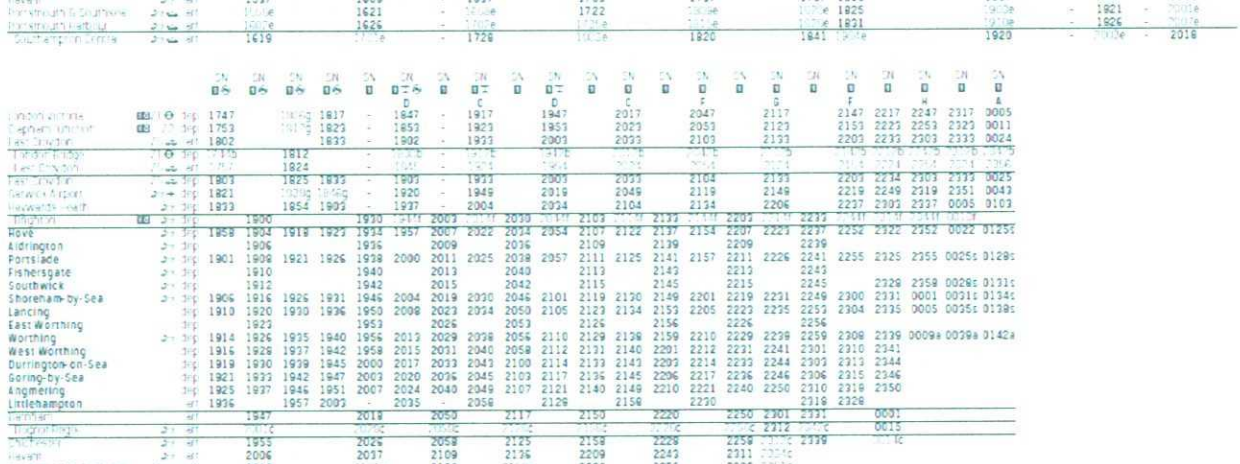

Saturdays

London and Brighton to Shoreham by Sea, Worthing and Littlehampton

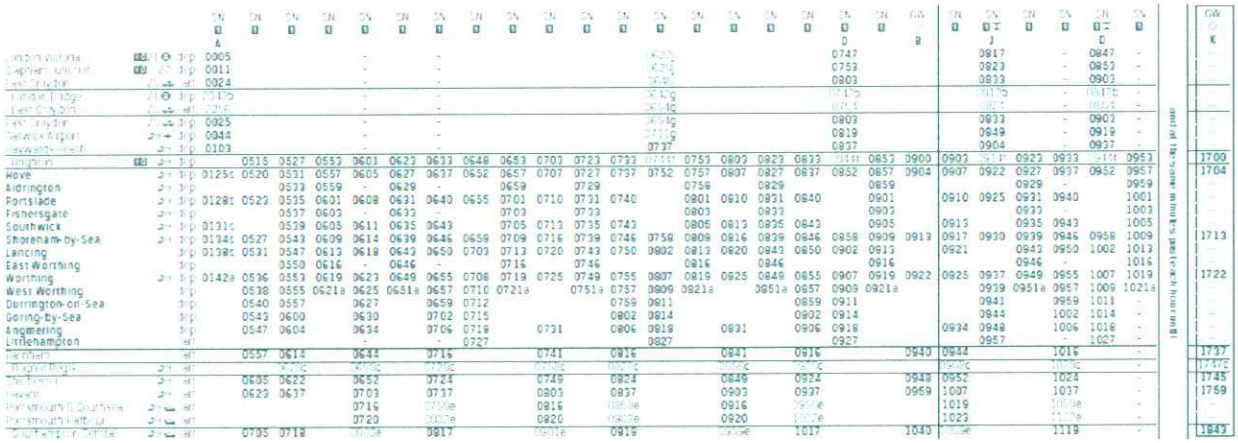

Sundays
12 September to 5 December

London and Brighton to Shoreham by Sea, Worthing and Littlehampton

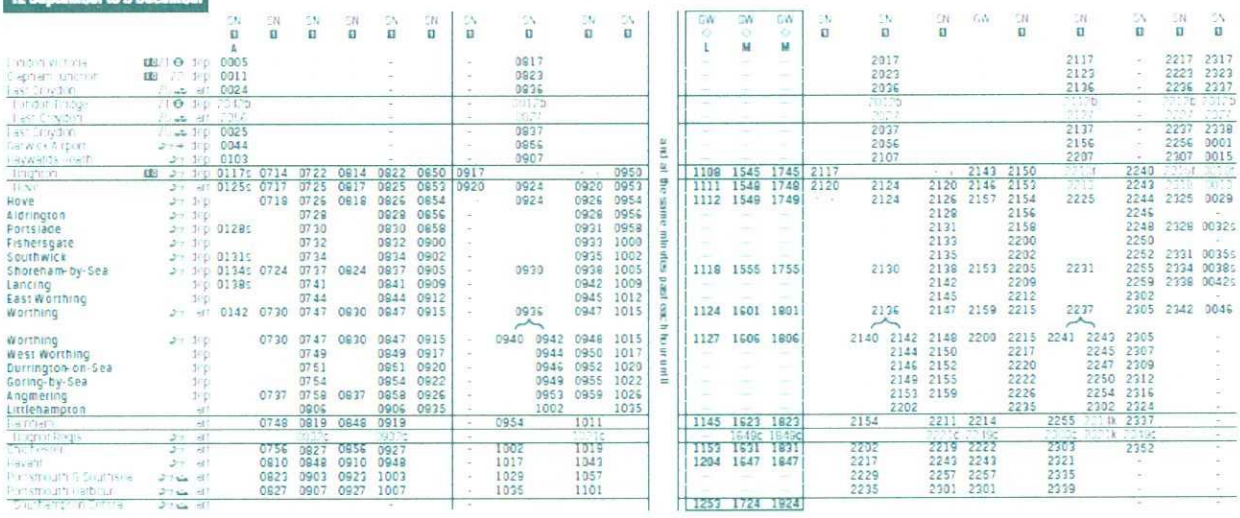

Mondays to Fridays

Littlehampton, Worthing and Shoreham by Sea to Brighton and London

			SN	SN	SN	SN	SN	SN	SN	SN	SN	SN	SN	SN	SN	SN	SW	SN	SN	SN	SN	SN	SN	SN	SN	SN	SN	SN	SN
			◻	◻	◻	◻	◻	◻	◻	◻	◻	◻	◻	◻	◻	◻		◻	◻	◻	◻	◻	◻	◻	◻	◻	◻	◻	◻
Southampton Central	⇌	dep											0510										0733					0833	
Portsmouth Harbour	⇌	dep		0500			0533			0604			0630					0701		0720			0800			0829		0900	
Portsmouth & Southsea	⇌	dep		0505			0537			0608			0634					0705		0724			0804			0833		0904	
Havant	⇌	dep		0501		0530	0553			0620			0653					0720		0736		0813	0813			0846		0912	
Chichester	⇌	dep		0516		0547	0614			0635			0708					0732		0747		0828	0828			0900		0925	
Bognor Regis	⇌	dep		0530	0535	0555	0628			0655			0728					0752		0806		0848	0848			0928		0946	
Lee-on-the-Solent		dep	0448	0524	0542	0602	0622			0643			0716					0740		0755		0820	0836			0908		0933	
Littlehampton		dep	0502			0554		0632	0642			0703		0722	0732			0745			0801	0815		0845		0916			0945
Angmering		dep	0510	0533	0553	0602	0613	0632	0640	0650	0656		0711	0726	0733	0741		0753	0806		0810	0823	0830	0846	0853		0917	0923		0943	0954
Goring-by-Sea		dep	0514		0557	0606	0617	0636	0644	0654	0700		0715	0730	0737	0745		0757			0814	0827	0834		0857			0927		0947	0958
Durrington-on-Sea		dep	0517		0559	0609	0619	0639	0647	0657	0703		0717	0733	0739	0747		0800	0812		0817	0830	0837	0852	0900			0930		0950	1000
West Worthing		dep	0519		0601	0611	0621	0641	0649	0659	0705	0712	0720	0735	0742	0750		0802			0819	0832	0839		0902	0909		0932	0939	0952	1002
Worthing	⇌	dep	0522	0541	0604	0614	0624	0644	0652	0702	0708	0715	0723	0738	0745	0753	0800	0805	0816		0822	0835	0842	0856	0905	0912	0926	0936	0942	0956	1006
East Worthing		dep	0524		0607		0627	0646				0717			0747			0807			0824		0844			0914			0944		
Lancing		dep	0527	0545	0610	0618	0630	0649	0657	0707	0712	0720	0727	0742	0750	0757		0810	0820		0827	0839	0847	0900	0909	0917	0930		0947	1000	1010
Shoreham-by-Sea	⇌	dep	0532	0549	0614	0622	0634	0653	0701	0711	0716	0726	0731	0746	0755	0801	0806	0815	0824		0832	0843	0852	0904	0913	0922	0934	0942	0952	1004	1014
Southwick	⇌	dep	0535		0617		0637	0656			0719	0728		0749	0758			0818	0827		0835		0855	0907		0925	0937		0955	1007	
Fishersgate	⇌	dep	0537		0619		0639	0658				0730			0800			0820			0837		0857			0927			0957		
Portslade	⇌	dep	0539	0553	0621	0627	0641	0700	0705	0716	0722	0732	0736	0752	0802	0806		0822	0831		0839	0849	0859	0911	0918	0929	0940	0947	0959	1010	
Aldrington	⇌	dep	0541		0623		0643	0703				0734			0804			0824			0841		0901			0931			1001		
Hove	⇌	arr	0543	0557	0625	0630	0645	0705	0710	0720	0725	0736	0740	0755	0806	0810	0814	0826	0834		0843	0851	0903	0914	0921	0933	0943	0950	1003	1013	1020
Brighton	⇌	arr	0548	0602	0630	0635	0650	0709	0715		0730	0741	0745	0800	0811		0820	0831	0838		0848	0858	0908	0918	0927	0938	0948	0955	1008	1018	1025
Haywards Heath		arr		0612		0654	-		0730	0740			0757		0831							0912		0940		1006	-			1035
Gatwick Airport	✈	arr		0625		0711	-		0747	0800			0812		0847							0926		0954		1024	-			1054
East Croydon		arr		0641		0727	-		0757	0809			0829		0901							0942		1011		1040	-			1110
East Croydon		dep		0642		0727	-		0757	0811					0902							0943					-			
London Bridge		arr		0703		0743	-		0813	0826			0850		0918							1000		1028		1057	-	1100		1127
East Croydon		dep		0642		0729	-		0801	0806			0830		0901							0943		1011		1041	-			1111
Clapham Junction		arr		0651		0738	-		0810	0817			0839		0910							0952		1020		1050	-			1120
London Victoria		arr		0700		0750	-		0820	0826			0848		0922							1000		1029		1057	-			1127

			SN	SN	SN	SN	SN	SN	SN	SN	SN	SN	SW	SN	SN	SN	SN	SN	SN	SN	SN	SN	SN	SN	SN	SN	SN	SN	SN
			◻	◻	◻ N	◻	◻	◻ P	◻	◻	◻	◻	◻	◻	◻	◻	◻	◻	◻	◻	◻	◻	◻	◻	◻	◻	◻	◻	◻
Southampton Central	⇌	dep				0933		-					1434	1427						1533						1633	-		
Portsmouth Harbour	⇌	dep		0929		0958		-	1029				1458				1529			1558				1629	1640	1658	-	1729	
Portsmouth & Southsea	⇌	dep		0933		0958		-	1033				1458				1533			1558				1633	1646	1658	-	1733	
Havant	⇌	dep		0946		1011		-	1046				1511	1515			1546			1612				1646	1700	1712	-	1746	
Chichester	⇌	dep		1000		1025		-	1100				1522	1529			1600			1625				1700	1721	1725	-	1800	
Bognor Regis	⇌	dep		1018		1043		-	1118				1540	1547			1618			1643				1718	1739	1743	-	1818	
Lee-on-the-Solent		dep		1008		1033		-	1108				1530	1537			1608			1633				1708	1729	1733	-	1808	
Littlehampton		dep			1015		1045	-					1515			1545	1550	1617	1615									1745		1815
Angmering		dep		1017	1023	1043	1053	-	1117				1523		1547	1553	1630		1623		1643	1653		1717	1723	-	1744	1753	1818	1823
Goring-by-Sea		dep			1027	1047	1057	-					1527		1551	1557	1634		1627		1647	1657			1727	-	1748	1757		1827
Durrington-on-Sea		dep			1030	1050	1100	-					1530		1554	1600	1637		1630		1650	1700			1730	-	1750	1800		1830
West Worthing		dep	1009		1032	1039	1052	1102	1109				1532	1539		1556	1602	1609		1632	1639	1652	1702	1709		1732	-	1752	1802		1832
Worthing	⇌	dep	1012	1026	1036	1042	1056	1106	1112	1126			1536	1542	1550	1559	1606	1612	1626	1636	1642	1656	1706	1712	1726	1736	1743	1756	1806	1825	1835
East Worthing		dep	1014			1044	-	1114						1544				1614			1644			1714			1746	-		1828	
Lancing		dep	1017	1030		1047	1100	1110	1117	1130				1547		1603	1610	1617	1630		1647	1700	1710	1717	1730		1749	1800	1810	1831	1839
Shoreham-by-Sea	⇌	dep	1022	1034	1042	1052	1104	1114	1122	1134			1542	1552	1557	1607	1614	1622	1634	1642	1652	1704	1714	1722	1734	1742	1753	1804	1814	1835	1843
Southwick	⇌	dep	1025	1037		1055	1107		1125	1137				1555		1610		1625	1637		1655	1707		1725	1737		1756	1807	-	1838	
Fishersgate	⇌	dep	1027			1057	-		1127					1557				1627			1657			1727			1758	-		1840	
Portslade	⇌	dep	1029	1040	1047	1059	1110		1129	1140			1547	1559		1613		1629	1640	1647	1658	1710		1729	1740	1747	1800	1810	-	1842	1848	
Aldrington	⇌	dep	1031			1101	-		1131					1601				1631			1701			1731			1802			1844		
Hove	⇌	arr	1033	1043	1050	1103	1113	1120	1133	1143			1550	1603	1607	1616	1620	1633	1643	1650	1703	1713	1720	1733	1743	1750	1804	1813	1820	1846	1851	
Brighton	⇌	arr	1038	1048	1055	1108	1118	1125	1138	1148			1555	1608	1614	1621	1625	1638	1648	1655	1708	1718	1725	1738	1748	1755	1809	1818	1825	1851	1857	
Haywards Heath		arr			1108	-	1135	-					1609			1634				1709			1735			1809	-	1841		1905	
Gatwick Airport	✈	arr			1124	-	1154	-					1624			1656				1724			1754			1826	-	1856		1925	
East Croydon		arr			1140	-	1210	-					1640			1712				1740			1811			1842	-	1912		1942	
East Croydon		dep			1141	-	1211	-					1641			1712				1741			1812			1843	-	1912		1943	
London Bridge		arr			1158	-	1228	-					1658			1728				1758			1829			1859	-	1929		1959	

and at the same minutes past each hour until

			SN	SN	SN	SN	SN	SN	SN	SN	SN	SN	SN	SN	SN	SN	SN	SN	SN	SN	SN	SN	SN	SN	SN
			◻	◻	◻	◻	◻	◻	◻	◻	◻	◻	◻	◻	◻	◻	◻	◻	◻	◻	◻	◻	◻	◻	◻
Southampton Central	⇌	dep	1733				-	1833	-				1933						2033			2113			
Portsmouth Harbour	⇌	dep	1758			1828	-	1858	-				1958						2058			2138		2215	2244
Portsmouth & Southsea	⇌	dep	1758			1832	-	1858	-		1932		1958						2032			2138		2219	2248
Havant	⇌	dep	1811			1844	-	1911	-		1946		2012						2044			2112		2231	2306
Chichester	⇌	dep	1825			1859	-	1922	-		2001		2025						2059			2126		2252	2317
Bognor Regis	⇌	dep	1848	1833		1918	-	1940	1936				2043	2033						2133		2144		2310	2336
Lee-on-the-Solent		dep	1833	1840		1907	-	1930	1943		2009		2033	2040		2107				2133		2200	2215	2300	2325
Littlehampton		dep			1852		1915			1952		2015			2052		2115		2152			2233			2339
Angmering		dep	1842	1853	1900	1916	1923	1940	1953	2000	2018	2023	2042	2053	2100	2116	2123	2143	2200	2211	2241	2311	2347		
Goring-by-Sea		dep		1857	1904		1927	1944	1957	2004		2027		2057	2104		2127	2147	2204	2215	2245	2315	2351		
Durrington-on-Sea		dep	1848	1900	1907		1930	1946	2000	2007		2030	2048	2100	2107		2130	2150	2207	2218	2247	2317	2353		
West Worthing		dep		1902	1909		1932	1948	2002	2009		2032		2102	2109		2132	2152	2209	2220	2249	2319	2355		
Worthing	⇌	dep	1852	1905	1912	1924	1935	1952	2005	2012	2025	2035	2052	2105	2112	2123	2135	2155	2212	2223	2252	2322	2359		
East Worthing		dep	1855		1914	1926	-	1955	-	2014	2028		2055		2114	2126		2157	2214	2225	2255	2325	0001		
Lancing		dep	1858	1909	1917	1929	1939	1958	2009	2017	2031	2039	2058	2109	2117	2129	2139	2200	2217	2228	2258	2328	0004		
Shoreham-by-Sea	⇌	dep	1902	1913	1922	1933	1943	2002	2013	2022	2035	2043	2102	2113	2122	2133	2143	2204	2222	2232	2302	2332	0008		
Southwick	⇌	dep	1905		1925	1936	-	2005	-	2025	2038		2105		2125	2136		2207	2225	2235	2305	2335	0011		
Fishersgate	⇌	dep	1907		1927	1938	-	2007	-	2027	2040		2107		2127	2138		2209	2227	2237	2307	2337	0013		
Portslade	⇌	dep	1909	1918	1929	1940	1948	2009	2018	2029	2042	2046	2109	2118	2129	2140	2148	2211	2229	2239	2309	2339	0015		
Aldrington	⇌	dep	1911		1931	1942	-	2011	-	2031	2044		2111		2131	2142		2214	2231	2242	2311	2341	0018		
Hove	⇌	arr	1913	1921	1933	1945	1951	2013	2021	2033	2046	2051	2113	2121	2133	2144	2151	2216	2233	2244	2313	2343	0020		
Brighton	⇌	arr	1918	1927	1938	1949	1955	2018	2026	2038	2051	2056	2118	2126	2138	2149	2156	2221	2238	2248	2318	2348	0025		
Haywards Heath		arr		1936			2004		2037			2105		2137			2209								
Gatwick Airport	✈	arr		1955			2025		2051			2125		2151			2224								
East Croydon		arr		2011			2041		2109			2141		2209			2240								
East Croydon		dep		2011			2041		2110																
London Bridge		arr		2030			2058		2127			2156		2227			2257								

Saturdays

Littlehampton, Worthing and Shoreham by Sea to Brighton and London

			SN	SN	SN	SN	SN	SN	SN	SN	SN	SN	SN	SW	SN	SN	SN	SN	SN	SN	SN	SN	SN	SW	SN
			◻	◻	◻	◻	◻	◻	◻	◻	◻	◻	◻		◻	◻	◻ R	◻	◻	◻	◻	◻	◻	◻ O	◻
Southampton Central	⇌	dep					-		-						0633				0733					1434	1427
Portsmouth Harbour	⇌	dep			0500		-		0533		0629			0648			0729					0829		-	
Portsmouth & Southsea	⇌	dep			0456		-		0537		0633			0654			0733					0833		-	
Havant	⇌	dep			0508		-	0530	0553		0646			0706	0711		0746					0911		-	1510
Chichester	⇌	dep			0519		-	0547	0623		0700			0720	0725		0800					0925		-	1521
Bognor Regis	⇌	dep			0536	0543	-	0555	0640		0716			0736			0816					0940		-	1538
Lee-on-the-Solent		dep	0448	0527		0550	-		0633		0708			0728	0733		0808					0933		-	1529
Littlehampton		dep	0502		0545		0615		-	0645		0715				0745			0815		0845			1515	-	
Angmering		dep	0510		0553	0600	0623		0643	0655		0723			0743	0753		0817	0823		0853		0917	1523	-	1544
Goring-by-Sea		dep	0514		0557	0604	0627		0647	0659		0727			0747	0757			0827		0857			1527	-	1548
Durrington-on-Sea		dep	0517		0600	0607	0630		0650	0702		0730			0750	0800			0830		0900			1530	-	1550
West Worthing		dep	0519		0602	0609	0632	0639	0652	0704	0709			0732	0752	0802	0809		0832	0839	0902	0909		1532	1539	1552
Worthing	⇌	dep	0522	0542	0605	0612	0635	0642	0656	0707	0712	0726	0736	0742	0756	0806	0812	0826	0836	0842	0856	0906	0912	0926	1536	1542	1548	1556
East Worthing		dep	0524			0614	-	0644	-		0714			0744			0814			0844		0914			1544		
Lancing		dep	0527		0609	0617	0639	0647	0700	0711	0717	0730		0747		0800	0817	0830		0847	0900	0917	0930		1547		1600
Shoreham-by-Sea	⇌	dep	0532	0548	0613	0622	0643	0652	0704	0715	0722	0734	0742	0752	0757	0804	0814	0822	0834	0842	0852	0904	0914	0922	0934	1542	1552	1556	1604
Southwick	⇌	dep	0535			0625	-	0655	0707		0725	0737		0755		0807		0825	0837		0855	0907		0925	0937		1555		1607
Fishersgate	⇌	dep	0537			0627	-	0657	-		0727			0757				0827			0857			0927			1557		
Portslade	⇌	dep	0539		0617	0629	0647	0659	0710		0729	0740	0747	0759		0810		0829	0840	0847	0859	0910		0929	0940	1547	1559		1610
Aldrington	⇌	dep	0541			0631	-	0701	-		0731			0801				0831			0901			0931			1601		
Hove	⇌	arr	0543	0554	0621	0633	0651	0703	0713	0721	0733	0743	0750	0803	0807	0813	0820	0833	0843	0850	0903	0913	0920	0933	0943	1550	1603	1607	1613
Brighton	⇌	arr	0548	0602	0627	0638	0656	0708	0718	0726	0738	0746	0755	0806	0815	0818	0825	0838	0848	0855	0908	0918	0925	0938	0948	1555	1608	1614	1618
Haywards Heath		arr		0637	0635		0708		-	0735		0809				0835			0909			0935			1609	-		
Gatwick Airport	✈	arr		0654	0653		0724		-	0754		0824				0854			0924			0954			1624	-		
East Croydon		arr		0710	0710		0740		-	0810		0840				0910			0941			1010			1640	-		
East Croydon		dep		0711	0711		0741		-	0811		0841				0911			0941			1011			1641	-		
London Bridge		arr		0729	0729		0759		-	0828		0858				0928			0958			1028			1658	-		
East Croydon		dep		0711	0711		0741		-	0820		0841				0911			0942			1011			1641	-		
Clapham Junction		arr		0720	0720		0750		-	0827		0850				0920			0951			1020			1650	-		
London Victoria		arr		0727	0727		0757		-	0827		0857				0927			0958			1027			1657	-		

and at the same minutes past each hour until

			SN	SN	SN	SN	SN	SN	SN	SN	SN	SN	SN	SN	SN	SN	SN	SN	SN	SN	SN	SN	SN	SN	SN	SN	SN	SN	SN	SN	SN
			◻	◻	◻	◻	◻	◻	◻	◻	◻	◻	◻	◻	◻	◻	◻	◻	◻	◻	◻	◻	◻	◻	◻	◻	◻	◻	◻	◻	◻
Southampton Central	⇀	⇁	dep					-	1533	-					1633					1733					1833	-		-		1933
Portsmouth Harbour	⇀	⇁	dep			1529		-	1558e	-		1629			1658e			1729			1758e			1829	1858e	-		1929		1958e
Portsmouth & Southsea	⇀	⇁	dep			1533		-	1602e	-		1633			1702e			1733			1802e			1833	1902e	-		1933		1902e
Havant		⇁	dep			1546		-	1611	-		1646			1711			1746			1811			1846	1911	-		1946		2011
Chichester		⇁	dep			1600		-	1625	-		1700			1725			1800			1825			1900	1925	-		1959		2025
Bognor Regis		⇁	dep			1624		-	1649c	-		1724c			1749c			1824c			1849c	1833		1924c	1949c	1933		2024c		2049c
Fareham			dep			1608		-	1633	-		1708			1733			1808			1833	1841		1908	1933	1941		2007		2033
Littlehampton			dep	1545			1615	-		1645			1715			1745			1815			1843	1853	1900	1917	1923	1943	1953	2000	2016	2023	2042
Angmering			dep	1553		1617	1623	-	1643	1653		1717	1723		1743	1753		1817	1823		1843	1853	1900	1917	1923	1943	1953	2000	2016	2023	2042
Goring-by-Sea			dep	1557			1627	-	1647	1657			1727		1747	1757			1827			1847	1857	1904		1927		1957	2004	-	2027	
Durrington-on-Sea			dep	1600			1630	-	1650	1700			1730		1750	1800			1830			1850	1900	1907		1930	1949	2000	2007	-	2030	2048
West Worthing			dep	1602	1609		1632	1639	1652	1702	1709		1732	1739	1752	1802	1809		1832	1839	1852	1902	1909		1932		2002	2009	-	2032	
Worthing		⇁	dep	1606	1612	1626	1636	1642	1656	1706	1712	1726	1736	1742	1756	1806	1812	1826	1836	1842	1856	1906	1912	1926	1935	1953	2005	2012	2023	2035	2052
East Worthing			dep		1614			1644		-	1714			1744			1814			1844			1914			1956	-	2014	2026		2055
Lancing			dep	1610	1617	1630		1647	1700	1710	1717	1730		1747	1800	1810	1817	1830		1847	1900	1910	1917	1930	1939	1959	2009	2017	2029	2039	2058
Shoreham-by-Sea		⇁	dep	1614	1622	1634	1642	1652	1704	1714	1722	1734	1742	1752	1804	1814	1822	1834	1842	1852	1904	1914	1922	1934	1943	2003	2013	2022	2033	2043	2102
Southwick		⇁	dep		1625	1637		1655	1707	-	1725	1737		1755	1807		1825	1837		1855	1907		1925	1937		2006	-	2025	2036		2105
Fishersgate		⇁	dep		1627			1657		-	1727			1757			1827			1857			1927			2008	-	2027	2038		2107
Portslade		⇁	dep		1629	1640	1647	1659	1710	-	1729	1740	1747	1759	1810		1829	1840	1847	1859	1910		1929	1940	1948	2010	2017	2029	2040	2048	2109
Aldrington		⇁	dep		1631			1701		-	1731			1801			1831			1901			1931			2012	-	2031	2042		2111
Hove		⇁	arr	1623	1633	1643	1650	1703	1713	1720	1733	1743	1750	1803	1813	1820	1833	1843	1850	1903	1913	1920	1933	1943	1951	2014	2021	2033	2044	2051	2113
Brighton	BI	⇁	arr	1630	1638	1648	1658	1708	1716	1728	1738	1748	1758	1808	1816	1828	1838	1848	1858	1908	1916	1928	1938	1948	1958	2019	2028	2038	2049	2058	2118
Hawkhurst Road		⇁	arr	1635			1709	-		1715			1809			1815			1909			1935			2009		2035	-	2109		
Gatwick Airport		⇁	arr	1654			1724	-		1754			1824			1854			1924			1954			2024		2052	-	2124		
East Croydon		⇁	arr	1719			1740	-		1810			1840			1910			1940			2010			2040		2109	-	2140		
East Croydon		⇁	dep	1721			1741	-		1811			1841			1911			1941			2011			2041		2111	-	2141		
London Bridge		O	arr	1740b			1800b	-		1830b			1900b			1930b			2000b			2030b			2100b		2130b	-	2200b		
East Croydon		⇁	dep	1711			1741	-		1911			1841			1911			1941			2011			2041		2111	-	2141		
Clapham Junction	BI	⇁	arr	1720			1750	-		1820			1850			1920			1950			2020			2050		2120	-	2150		
London Victoria	BI	O	arr	1728			1757	-		1827			1857			1927			1957			2027			2057		2127	-	2157		

			SN	SN	SN	SN	SN	SN	SN	SN	SN	SN
			◻	◻	◻	◻	◻	◻	◻	◻	◻	◻
Southampton Central	⇀	⇁	dep				2033	-		2113		
Portsmouth Harbour	⇀	⇁	dep			2028	2058e	-	2111	2138e	2215	2244
Portsmouth & Southsea	⇀	⇁	dep			2032	2102e	-	2115	2142e	2219	2248
Havant		⇁	dep			2044	2111	-	2131	2156	2235	2305
Chichester		⇁	dep			2059	2125	-	2152	2207	2252	2318
Bognor Regis		⇁	dep	2033		2058c	2124c	-	2124c	2206c	2251c	2317c
Fareham			dep	2040		2107	2133	-	2200	2215	2300	2325
Littlehampton			dep		2052		2115	-	2152	-	2229	2340
Angmering			dep	2053	2100	2116	2123	2143	2200	2211	2241	2311	2346
Goring-by-Sea			dep	2057	2104		2127	2147	2204	2215	2245	2315	2352
Durrington-on-Sea			dep	2100	2107		2130	2150	2207	2218	2247	2317	2354
West Worthing			dep	2102	2109		2132	2152	2209	2220	2249	2319	2356
Worthing		⇁	dep	2105	2112	2123	2135	2155	2212	2223	2252	2322	2359
East Worthing			dep		2114	2126		2157	2214	2225	2255	2325	0002
Lancing			dep	2109	2117	2129	2139	2200	2217	2228	2258	2328	0005
Shoreham-by-Sea		⇁	dep	2113	2122	2133	2143	2204	2222	2232	2302	2332	0009
Southwick		⇁	dep		2125	2136		2207	2225	2235	2305	2335	0012
Fishersgate		⇁	dep		2127	2138		2209	2227	2237	2307	2337	0014
Portslade		⇁	dep	2118	2129	2140	2148	2211	2229	2239	2309	2339	0016
Aldrington		⇁	dep		2131	2142		2214	2231	2242	2311	2341	0018
Hove		⇁	arr	2121	2133	2144	2151	2216	2233	2244	2313	2343	0020
Brighton	BI	⇁	arr	2128	2138	2149	2158	2221	2238	2248	2318	2348	0025
Hawkhurst Road		⇁	arr	2135			2206	-		-		
Gatwick Airport		⇁	arr	2152			2223	-		-		
East Croydon		⇁	arr	2209			2240	-		-		
East Croydon		⇁	dep	2211			2240	-		-		
London Bridge		O	arr	2230b			2259b	-		-		
East Croydon		⇁	dep	2211			2240	-		-		
Clapham Junction	BI	⇁	arr	2220			2249	-		-		
London Victoria	BI	O	arr	2228			2258	-		-		

Sundays
12 September to 5 December

Littlehampton, Worthing and Shoreham by Sea to Brighton and London

			SN	SN	SN	SN	SN	SN	SN	SN	SN	SN	SN	SN	GW	SN	SW	SW	SN	SN	GW	SN	SN	SN	SN	SN
			◻	◻	◻	◻	◻	◻	◻	◻	◻	◻	◻	◻	S	◻	T	T	◻	◻	U	◻	◻	◻	◻	◻
Southampton Central	⇀	⇁	dep					-		-					0931		1308	1522			1927		-		-	
Portsmouth Harbour	⇀	⇁	dep				0714	-	0743	-		0814		0843	0948e			1548e	1914		1943		1948e	2014	2043	2114	2143
Portsmouth & Southsea	⇀	⇁	dep				0718	-	0747	-		0818		0847	0952e			1552e	1918		1947		1952e	2018	2047	2118	2147
Havant		⇁	dep				0733	-	0800	-		0833		0900	0911		1404	1611	1933		2000		2011	2033	2100	2133	2200
Chichester		⇁	dep				0753	-	0814	-		0853		0914	0922		1419	1622	1953		2014		2022	2053	2114	2153	2214
Bognor Regis		⇁	dep				0747c	-		-		0847c							1947c					2047c		2147c	2207c
Fareham			dep	0605			0808	-	0822	-		0908		0922	0930		1427	1630	2006		2022		2030	2108	2122	2208	2222
Littlehampton			dep	0629	0714	0740		0814		-	0840		0914			0940					2014			2040	-	2142	-	2242
Angmering			dep		0722	0748	0818	0822		-	0848	0918	0922			0948				2018	2022			2048	2118	2150	2218	2250
Goring-by-Sea			dep		0726	0752	0822	0826		-	0852	0922	0926			0952				2022	2026			2052	2122	2154	2222	2254
Durrington-on-Sea			dep		0729	0755	0825	0829		-	0855	0925	0929			0955				2025	2029			2055	2125	2157	2225	2257
West Worthing			dep		0731	0757	0827	0831		-	0857	0927	0931			0957				2027	2031			2057	2127	2159	2227	2259
Worthing		⇁	arr	0633	0733	0759	0829	0833	0837	-	0859	0929	0933	0937	0945	0959	1444	1645	2029	2033	2037		2051	2059	2129	2201	2229	2301
Worthing		⇁	dep	0633	0735	0800	0830		0841	-	0900	0930		0941		1000	1445	1645	2030		2041		2051	2100	2130	2202	2230	2302
East Worthing			dep			0802	0832			-	0902	0932				1002			2032					2102	2132	2204	2232	2304
Lancing			dep	0637	0739	0805	0835			-	0905	0935				1005			2035					2105	2135	2207	2235	2307
Shoreham-by-Sea		⇁	dep	0641	0743	0809	0839		0847	-	0909	0939		0947		1009	1451	1652	2039		2047		2059	2109	2139	2211	2239	2311
Southwick		⇁	dep	0644	0746	0812	0842		-	-	0912	0942				1012			2042					2112	2142	2214	2242	2314
Fishersgate		⇁	dep			0814	0844		-	-	0914	0944				1014			2044					2114	2144	2216	2244	2316
Portslade		⇁	dep	0648	0749	0816	0846		-	-	0916	0946				1016			2046					2116	2146	2218	2246	2318
Aldrington		⇁	dep			0819	0849			-	0919	0949				1019			2049					2119	2149	2221	2249	2321
Hove		⇁	arr	0651	0753	0821	0851		0853	0851	0921	0951		0953	0951	0959	1459	1658	2051		2053	2051	2104	2121	2151	2223	2251	2324
Hove		⇁	dep	0651	0754	0821	-	-	0854	0856	0921	-	-	0954	0956	0959	1500	1659	-	-	2054	2056	2105	2121	2151	2223	2251	2325
Brighton	BI	⇁	arr	0655	0801	0825			0900	0925				1000	1005	1025	1506	1705				2100	2110	2125	2155	2227	2256	2329
Hawkhurst Road		⇁	arr		0809				0909	-				1009							2109						
Gatwick Airport		⇁	arr		0822				0921	-				1021							2122				-		-
East Croydon		⇁	arr		0839				0939	-				1039							2139				-		-
East Croydon		⇁	dep		0841				0941	-				1041							2141				-		-
London Bridge		O	arr		0927b				1010b	-				1110b							2210b				-		-
East Croydon		⇁	dep		0840				0940	-				1040							2140				-		-
Clapham Junction	BI	⇁	arr		0854				0954	-				1054							2154				-		-
London Victoria	BI	O	arr		0901				1001	-				1101							2201				-		-

Issue 1

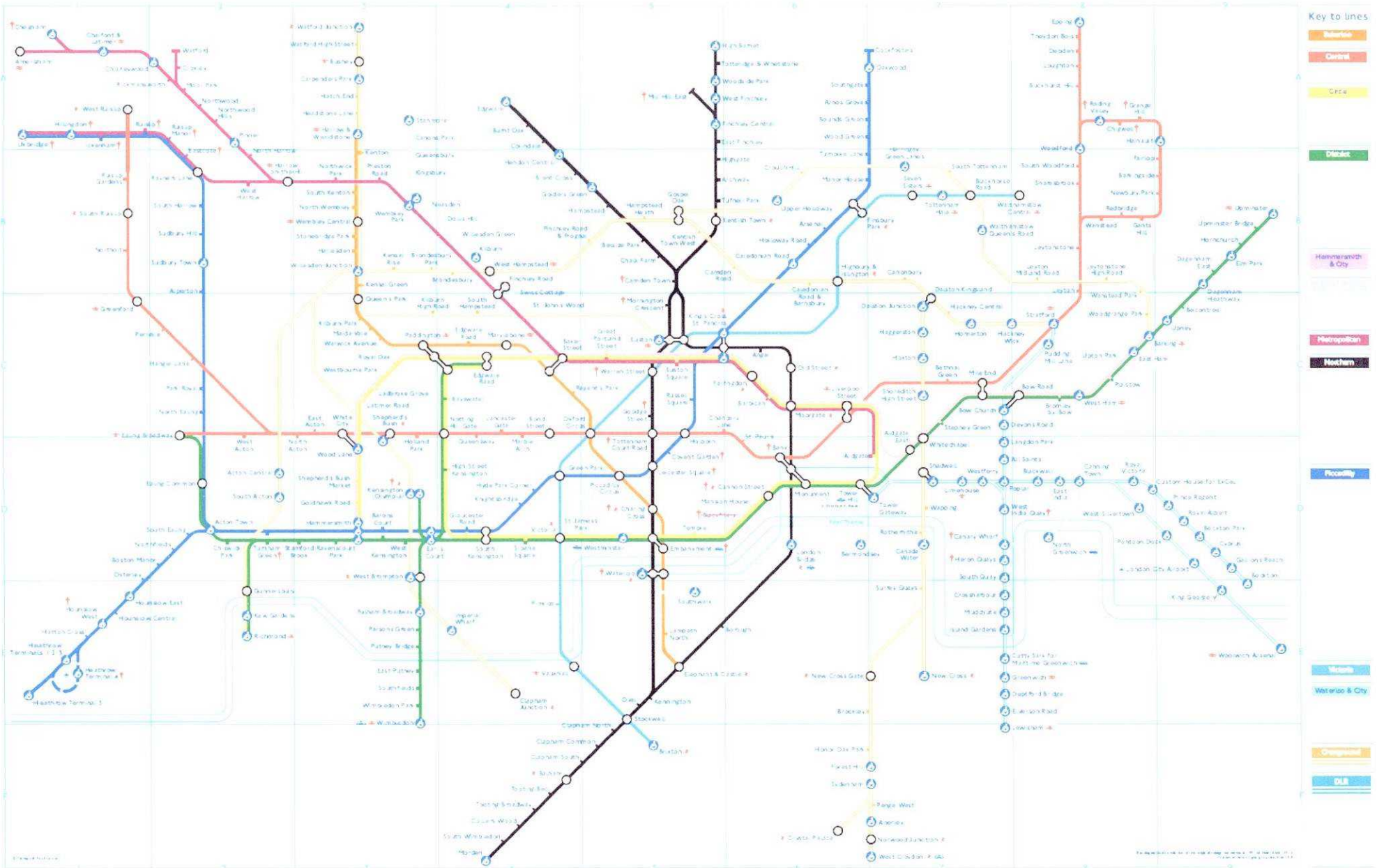

MAYOR OF LONDON

Website tfl.gov.uk

24hour travel information 020 7222 1234

Transport for London

4. Walking from Ropetackle

Community Centre

Located at 2 Pond Road, about 0.5km from Ropetackle. Tel: 01273 454686

Schools

Buckingham Park Primary School – about 1km - 01273 453515
Swiss Gardens Primary School – about 300m - 01273 453176

Shoreham Beach

Shoreham Beach became a Local Nature Reserve (LNR) on 10th June 2006.

RSPB Wildfowl Reserve

In the centre of the district, below Norfolk Bridge, is an RSPB managed wildfowl reserve, which consists of tidal mud flats. It has been designated a Site of Significant Scientific Interest and is a key site for birdwatchers and environmental preservation.

For further information contact the RSPB local office on :

(01273) 763600 or visit their websites at www.rspb.org.uk

Coastal Link and Sculpture Trail

If you fancy something a little more laid back, a stroll and picnic along the Coastal Link makes a relaxing half-day alternative to sightseeing. The Coastal Link is an important pedestrian, bridle and cycle path, which runs along the banks of the River Adur.

The Coastal Link joins Shoreham to the South Downs and connects with the South Downs Way and the Downs Link - two long distance bridle and cycle paths. There are many other walks, bridle and cycle paths throughout the district, which provide pleasant routes around the Downs and the River Valley.

5. Cycling in the Shoreham Area

West Sussex County Council

WSCC have a variety of cycling resources on their website, including an on-line cycle map and leaflet for the Shoreham to Worthing coastal route, which is contained within this file.

www.westsussex.gov.uk and select 'Roads & pathways'

Cycle Training Courses

Cycle training courses will be made available to residents of Ropetackle – check with the Travel Plan Co-ordinator or Noticeboards for forthcoming courses. These will cover child training from age 6+ working towards 'Bikeability Badges', adult refresher courses and also advanced courses, provided by qualified external trainers.

Coastal Route - Shoreham to Worthing

The Shoreham to Worthing cycle route was completed in 2007. It forms the last part of an almost traffic-free cycle path between Brighton and Worthing along the coast.

The route has a wonderful picturesque backdrop of the South Downs and takes you past Widewater Lagoon Local Nature Reserve and the Lancing Sailing Club on the way to Worthing. This route completely avoids the busy A259.

The path is also used by pedestrians and cyclists are asked to take care when using the route and to give way to pedestrians.



Allot Gdns
Allot Gdns
Allot Gdns
Recreation Ground
Playing Field
Shoreham
SHOREHAM-BY-SEA
Southwick
Shoreham Harbour West Arm
River Adur
Shoreham Harbour East Arm
Drawbridge
Locks

6. Bike Hire

The Travel Plan Steering Group will assess the demand for on-site bicycle hire at its first meeting, depending upon initial feedback from residents who have already moved in.

There are local companies that do cycle hire in the Shoreham area:

M's Cycle Hire

Real cycle enthusiasts who hire bikes to customers across the southern part of Sussex. M's Cycle Hire will even deliver cycles to you at home.

There's a range of mountain bikes and road cycles for hire at different price points and bikes can be hired by the day or week. They can help you plan your route and also organise cycling days out and cycle parties.

www.m-cyclehire.co.uk

7. Bike Shops

Halfords – Brighton Road, Shoreham-by-Sea, Tel: 01273 464151
www.halfords.com
Monday to Friday: 9am – 8pm, Saturday 9am – 6pm, Sunday 10am – 5pm

Raleigh Cycle Centre - 38-42 Kingston Broadway, Shoreham-by-Sea, Tel: 01273 596368

www.Mailorderbikes.com

8. Taxi Services

Short distance taxi

Shoreham Taxis
5 Church Street, Shoreham-by-sea BN43 5DQ Tel: 01273 441010

Southern Taxis
106 Stoney La, Shoreham-by-Sea, BN43 6LD Tel: 01273 870999

Please tell the Travel Plan Co-ordinator if you receive a good service from any of these operators so that we can arrive at a PREFERRED operator. We will then be in a position to approach them and request a discount for Ropetackle Residents in return for giving them our business.

Longer distance - Airport services

Shoreham-by-sea Taxis
Tel: 01273 317023

Brighton Airport Cabs
17 Gladstone Road, Fishersgate, Portslade, BRIGHTON, BN41 1LJ Tel: 01273 414144

9. Car Hire

THE FOLLOWING DETAILS TO BE CONFIRMED

A priority service agreement has been established with

They will operate a free pick-up from Ropetackle to their offices in Tarring Road, Worthing. Upon completion of hire, they will drop you back home. Their office hours are 8am to 6pm Monday to Friday, 9am to 12 noon on Saturday and closed on Sunday.

Weekend specials cover up to a 72 hour hire, for example pick up Friday noon, return by before noon on Monday.

A £250 credit card deposit plus rental payable by credit or debit card. Driving Licence and 2 further ID showing home address will be required.

For Car Classes A and B, renter must be aged 23 or above. For car classes C and above, including vans and people carriers, renters must be 25 years of age or above. Premium and Executive 4x4's are restricted to renters over 30 years.

For Ropetackle customers Enterprise have agreed to offer 5% discount on their internet rates.

Rates include unlimited mileage and collision damage waiver, although the following excess amounts apply: all cars and 4x4s = £600, all vans and full size mpvs =£750 and all premium cars =£1000.

A list of vehicle types is included overleaf. Contact them on 01903-229210 or book on-line at:

www.enterprise.co.uk

CAR LIST USUALLY AVAILABLE:

 **Class A Mini**	Ford Ka or similar
 **Class B Economy**	Chevy Aveo or similar
 **Class C Small Compact**	Chevy Lacetti or similar
 **Class D Large Compact**	Vauxhall Astra, Ford Focus or similar
 **Class E Intermediate**	Vauxhall Vectra or similar
 **Class F Standard**	Volkswagen Passat or similar
 **Mini MPV**	Vauxhall Zafira, Ford S-MAX or similar
 **Full Size MPV**	Volkswagen Sharan, Ford Galaxy or similar
 **Small Van**	Vauxhall Astravan, Ford Transit Connect or similar
 **Medium Van**	Vauxhall Vivaro Van, S/Wbase Ford Transit or similar
 **Large Van**	Renault Master, Long Wbase Ford Transit or similar
 **Small 4x4**	Nissan X-Trail, Honda CR-V or similar
 **Large 4x4**	Nissan Pathfinder, Jeep Grand Cherokee or similar
 **Executive 4x4**	Toyota Land Cruiser, Mercedes M Class or similar
 **Small Premium**	Mercedes Benz C Class, BMW 3 Series or similar
 **Medium Premium**	Mercedes Benz E Class, BMW 5 series or similar
 **Executive Premium**	Mercedes Benz S Class or similar

10. Lift Sharing

Sharing lifts is becoming an important way to keep travel costs down, while reducing the number of vehicles on the road. One of the leading websites is LIFTSHARE.COM. By entering Shoreham-by-sea you can see the lifts on offer by members of the national scheme, or the lifts requested.



www.westsussexcarshare.com

By registering with this website you are able to post journeys that you are offering or one that you are seeking to share. These can be one-off journeys or regular commutes. Only other registered West Sussex members will be able to respond to these posts....