ADUR & WORTHING
PL/ AWDM/0542/13
DATE VALID - 1 MAY 2013

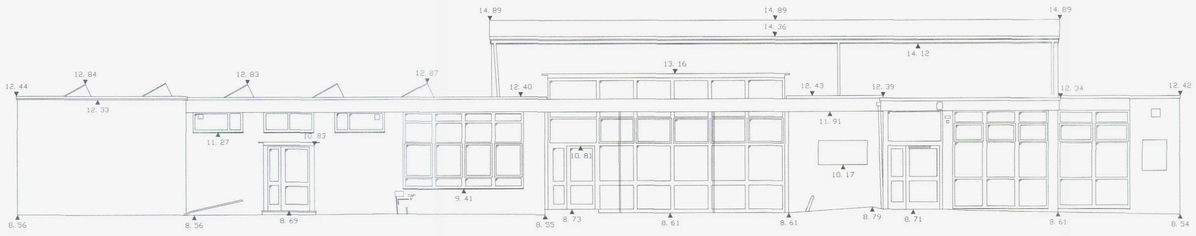

ELEVATION 1

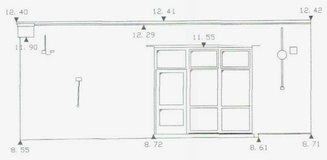

ELEVATION 2

5.00m DATUM

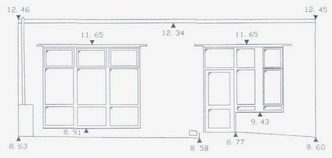

ELEVATION 3

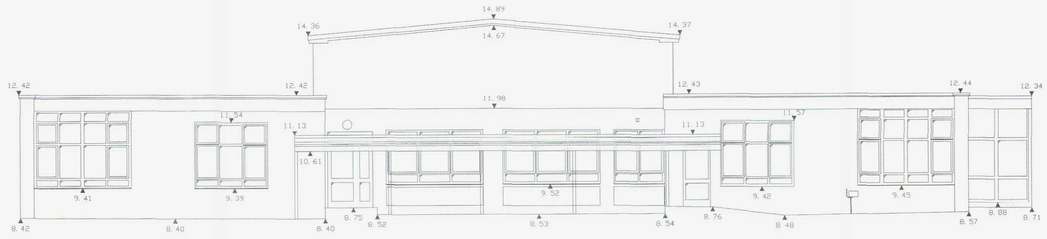

ELEVATION 4

5.00m DATUM

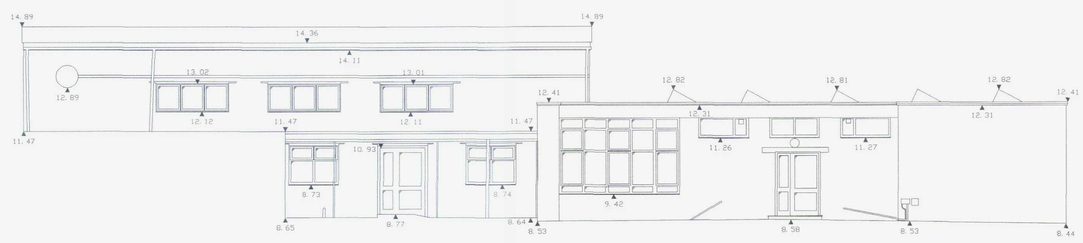

ELEVATION 5

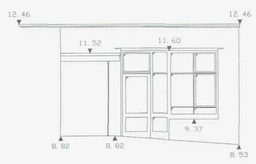

ELEVATION 6

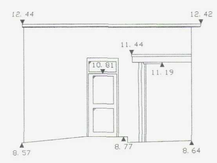

ELEVATION 7

5.00m DATUM

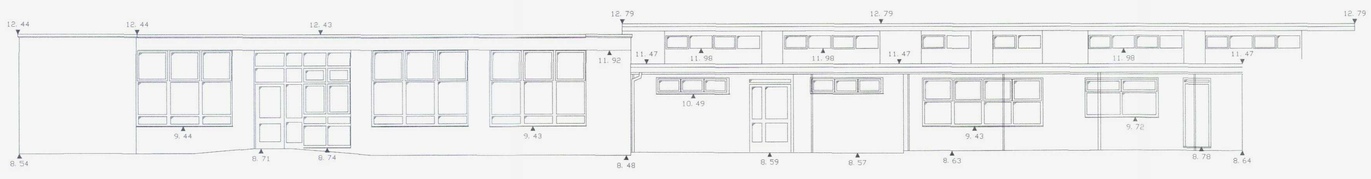

ELEVATION 8

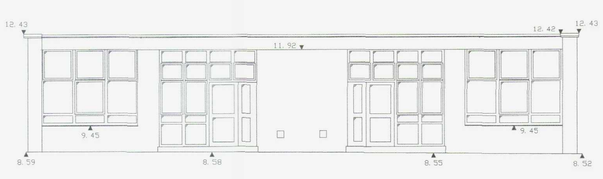

ELEVATION 9

5.00m DATUM

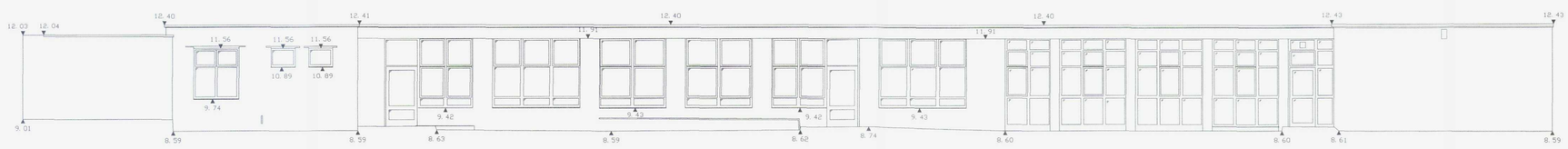

ELEVATION 10

5.00m DATUM



ELEVATION 11



ELEVATION 12



ELEVATION 13

5.00m DATUM

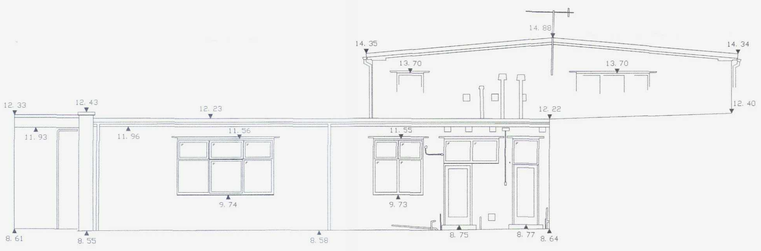

ELEVATION 14

5.00m DATUM

Shaw Colegate
LAND & BUILDING SURVEYORS

Unit 9B, The Old Flour Mill, Queen Street, Emsworth, Hants. PO10 7BT
Tel : (01243) 371472 Email : mail@shawcolegate.com
Fax: (01243) 376940 Web : www.shawcolegate.com

Title : ST NICHOLAS SCHOOL, SHOREHAM
ELEVATIONS

Job No. : 03213_ELEV
Original Scale : 1:100
Sheet Size : A0

Surveyed By : TD Date : MARCH 2013
Drawn By : TD Date : MARCH 2013

Client: MH Architects,
Ground Floor, Bicentennial Building, Southern Gate,
Chichester, West Sussex, PO19 8EZ

QMS ISO 9001 REGISTERED FIRM

N

0m 1 2 3 4 5 6 7 8 9 10m
SCALE BAR

NOTES :

ALL LEVELS RELATIVE TO O.S. DATUM (FROM G.P.S)

ALL LEVELS AND DIMENSIONS SHOULD BE CHECKED ON SITE PRIOR TO THE COMMENCEMENT OF WORKS.

GPS LEVELS AND GRID ARE OBTAINED USING INDUSTRY STANDARD GUIDELINES AND CAN VARY ACCORDING TO THE QUALITY OF THE GPS NETWORK AVAILABLE. ALL GPS DETAIL IS THEREFORE RELATIVE TO THE TIME AND DATE OF SURVEY.

LOCATION PLAN: