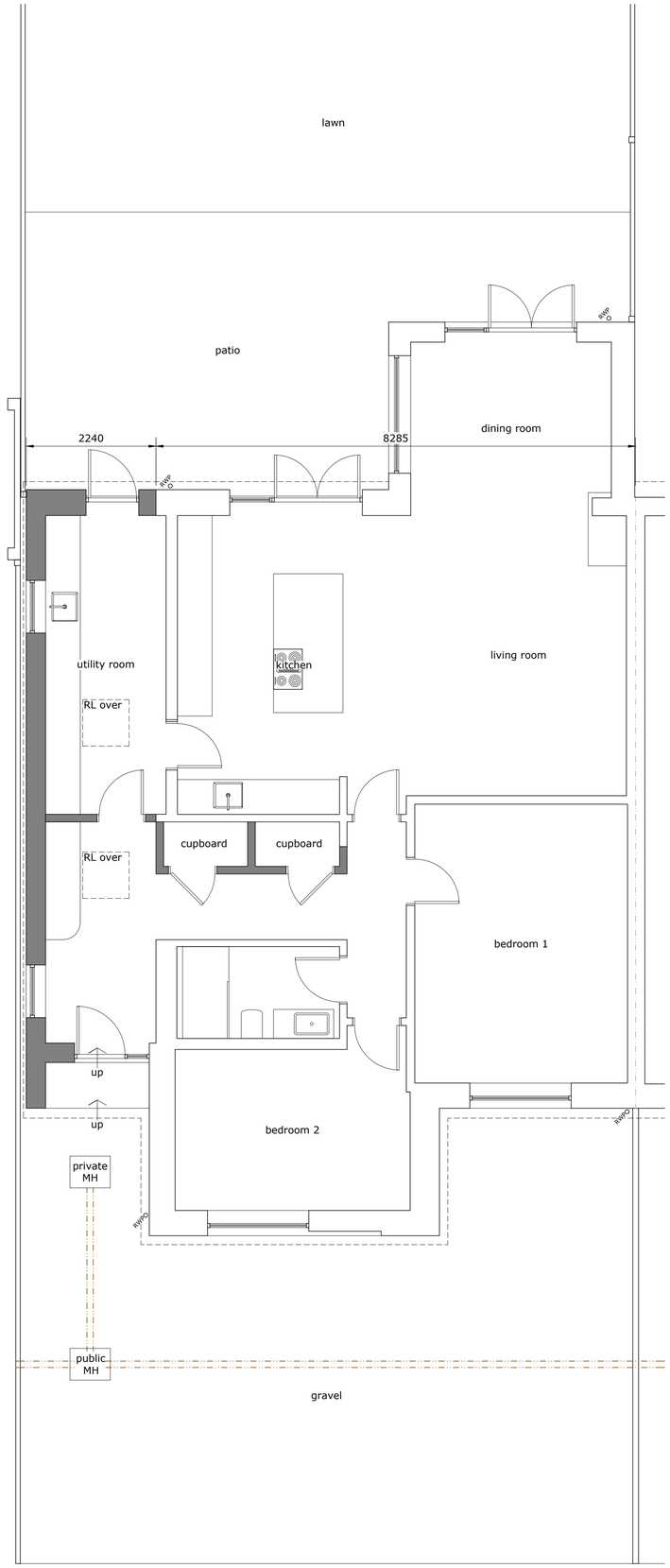

proposed ground floor/site plan 1:50

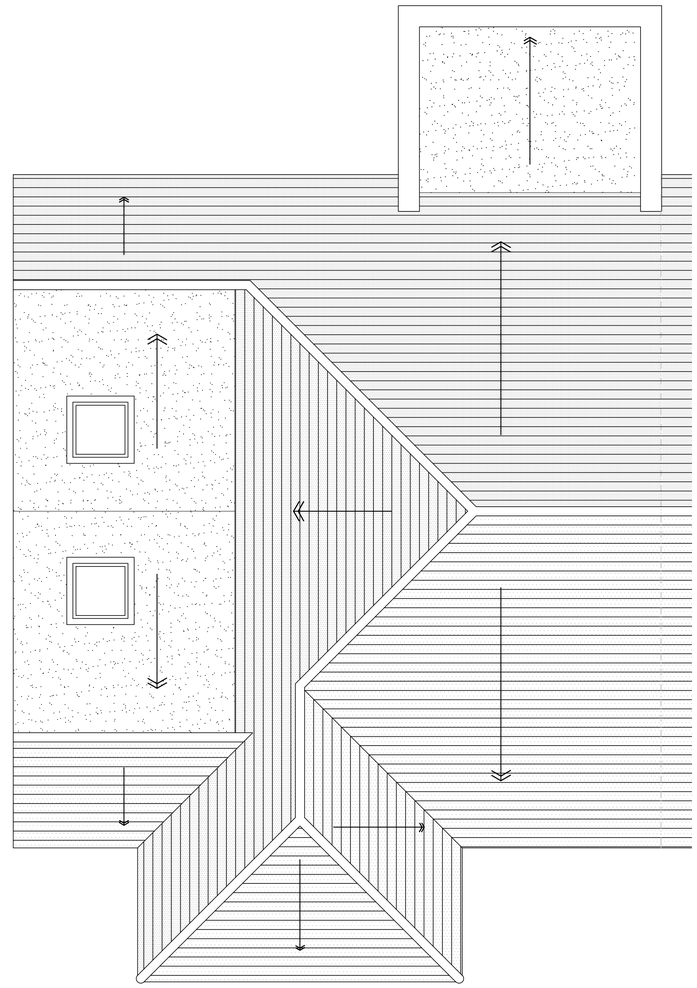

proposed roof plan 1:50

darby architectural
www.darby-archi.com
hello@darby-archi.com

84 Westbourne Street
Hove
East Sussex
BN3 5FA
01273 884923

Company Number
11680982

VAT Number
343569580

connect with us

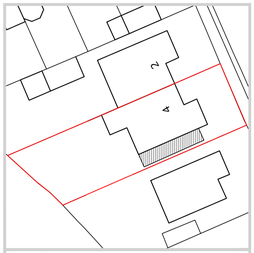

Block Plan 1:500

North Point (Block Plan)

Denotes the orientation of the Location or Block Plan

North Point (Floor Plans)

Denotes the orientation of the Floor Plans

Notes

- All dims to be checked on site
- Drawing shown to scale however dimensions are available on request
- Copyright of all data produced by Darby Architectural shall remain with Darby architectural unless otherwise agreed
- Measures to mitigate risk should be considered at all stages of design development and construction

Rev:	Description:	By:	Date:
A	RL on RP	CD	06.08.24

Stage:
Planning

Client:
Darby Architectural Ltd

Site/Project:
4 Manor Way
Lancing
West Sussex
BN15 0QU

Drawing Title:
Proposed:
Plans

1:500 0 10 20 30 40 50 60 70 80 90 100m

1:50 0 1 2 3 4 5 6 7 8 9 10m

Scale:	Paper Size:	Drawn:	Checked:
In DWG	A1	C Darby	
Project No:	Drawing No:	Revision:	Date:
530.A	P.01	A	06.08.2024

© Darby Architectural Limited 2024