LOCATION PLAN
SCALE 1:1250

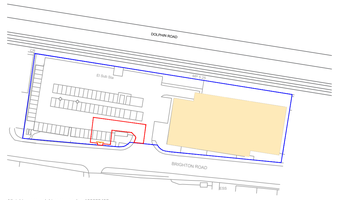

All rights reserved. Licence number 100022432

1:1250
25m 0 25m 50m 75m 100m 125m

LOCATION PLAN
SCALE 1:500

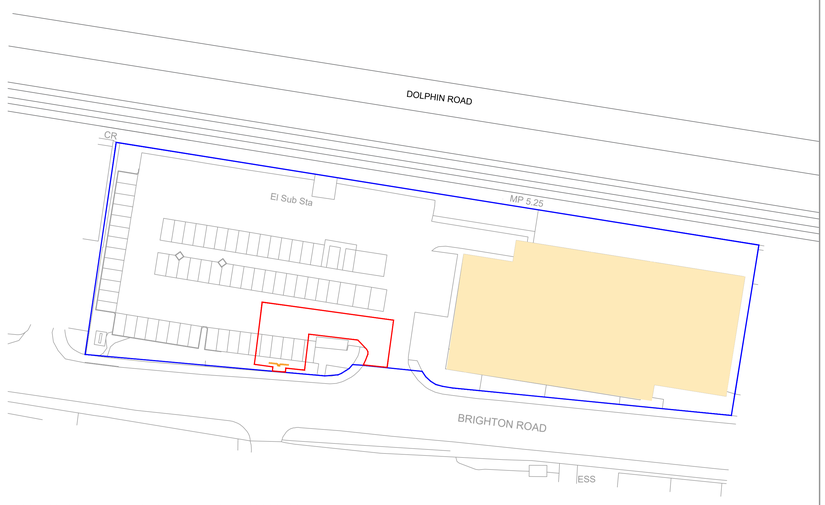

t 2025. All rights reserved. Licence number 100022432

1:500
10m 0 10m 20m 30m 40m 50m

SITE BOUNDARY (INCLUDING ACCESS TO ADOPTED HIGHWAY)

OWNERSHIP BOUNDARY

ACCESS ROUTE

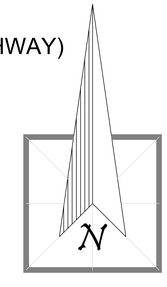

BLOCK PLAN
SCALE 1:250

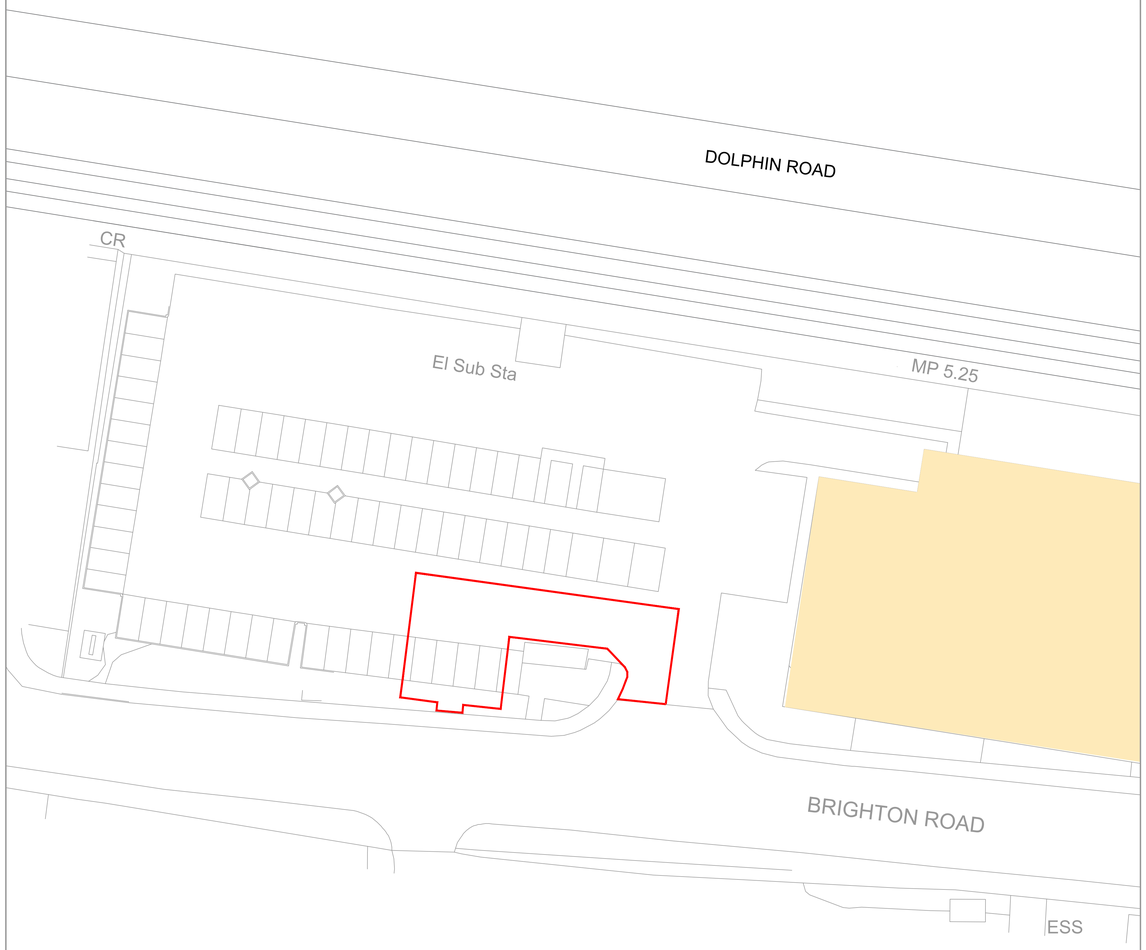

l rights reserved. Licence number 100022432

1:250
5m 0 5m 10m 15m 20m 25m

SITE LOCATION

Rev	Reason	By	Ckd	Aprd	Date
A	SECOND ROAD NAME ADDED	AM	EW	BJG	25/09/26

Parco Civil Engineering & Groundworks Ltd, Unit 27, Palmerston Business Park, Palmerston Drive, Fareham, Hampshire. PO14 1DJ

BE Utility Solutions Ltd
PROFESSIONAL UTILITY CONSULTING
1 Meridian South,Meridian Business Park, LE19 1WY
e-mail. info@beutilitysolutions.co.uk

This drawing is the property of BE Utility Solutions Ltd. It must not be reproduced, copied nor its contents divulged without permission.
This drawing is to be read in conjunction with all other engineering drawings, if in doubt - ask, do not scale. The accuracy of information provided on this drawing is believed to be correct at the time of issue but cannot be guaranteed, therefore no liability of any kind is accepted by the company or it's agents. The contractor is advised to undertake their own investigation where the presence of existing utilities/apparatus may affect their work.
All work to be carried out in accordance with the relevant British Standards, codes of practice and building practice.

Client	Parco & Civil Engineering Ltd
Issue	PLANNING
Contract	1443-Lidl, Shoreham, The Malthouse Estate, BN43 6RJ
Title	SITE LOCATION & BLOCK PLAN

Designed By	Drawn By	Checked By	Approved By
KM	KM	AM	EW

Date	15/09/2026	Scale	1:250, 1:500, 1:1250 @ A0
Drawing Number	E25-0378-P-010	Revision	A