ADUR DISTRICT COUNCIL

Adur District Council

Town and Country Planning Act 1990

Office use
App A/0215/07
Date Rc 19 MAR 2007
Fee 135

Householder's planning application form

Use this form to apply for planning permission to extend or alter your house or flat, to build a garage or other structure on your property or to create access for a vehicle onto a classified road (please read note 9).

Please read the notes before you fill in this form.

1 Please give the address of the property to be altered or extended.

DURRANSIDE THE STREET
SHOREHAM

2 Type of property (please tick)

Detached House ☐ Terraced House ☐ Other (please give details) ☐

Semi-detached House ☑ Flat ☐

3 Please describe the development you are applying for.

Rooms in Roof & Extensions

4 Applicant (in block capitals)

Full name :	Mr & Mrs Mees
Address (including postcode):	Durranside
	The Street
	Shoreham
Phone Number:	
Home:	
Work:	
Extension:	
Fax Number:	

Agent (if any)

Full name :	BARRELL Ltd
Address (including postcode):	52 FRESHBROOK RD
	LANCING
	W. Sx BN15 8DA
Phone Number:	
Home:	
Work:	07890 450384
Extension:	
Fax Number:	

5 Please enclose four copies of this form and four sets of plans. Please number

	Plan number	Scale
Location plan	BAR/07/1022	1:1250
Block plan	"	1:500
Floor plan	"	1:50
Elevations	"	1:100
Other		

6 Will the development involve cutting down any trees? Yes ☐ No ☑
If "Yes", please show these clearly on the block plan.

7 Will the development (including any new or altered access affect a public footpath or any other public right of way? Yes ☐ No ☑

8 Does this application require a fee? (See note 3) Yes ☑ No ☐

If "No", please tick the option that applies (See note 3) A ☐ B ☐ C ☐

If "Yes", please state the fee enclosed (See note 4) £ 135

Signature: [redacted] Date: 16-3-07

Please print your name: S. Barnett

Certificate under Article 7 of the Town and Country Planning (General Development Procedure) Order 1995

If anyone else owns the land or part of it, you must fill in Certificate B, which you can get from the Planning Section. You must also tell the owner of the land about this application by serving a notice on them. If you own all of the land, you must fill in Certificate A below.

Certificate A

I confirm that:

- Nobody except the applicant was an owner of any part of the land involved at the beginning of the period of 21 days before the date of this application; and
- none of the land this application relates to is an agricultural holding or part of an agricultural holding.

Signature: [redacted] Date: 16-3-07

Please print your name: S. Barnett

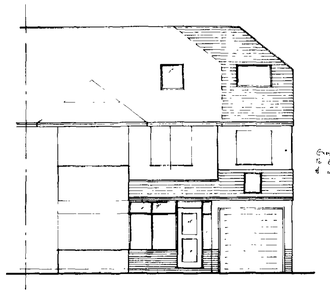

FRONT ELEVATION 1:100



REAR ELEVATION 1:100

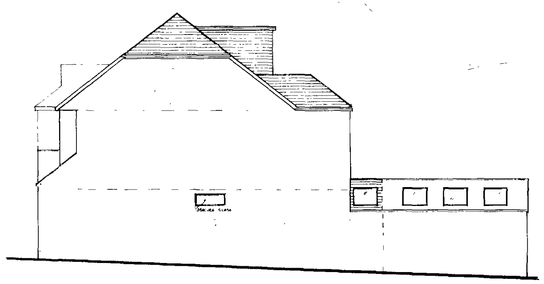

SIDE ELEVATION 1:100

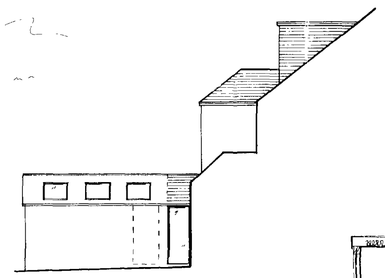

SIDE ELEVATION 1:100

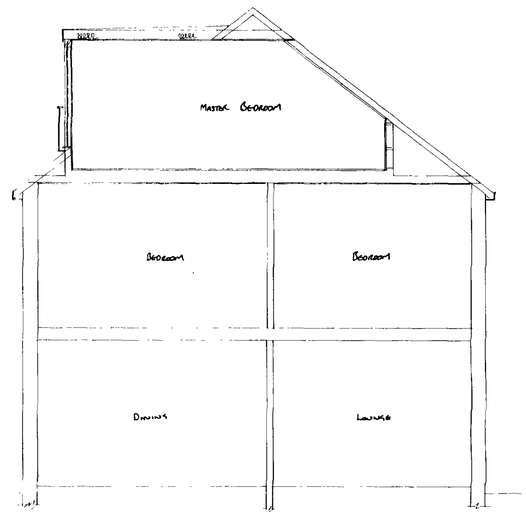

SECTION A-A 1:50

PLANNING DRAWING ONLY

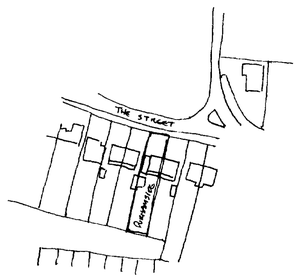

LOCATION PLAN
1:1250

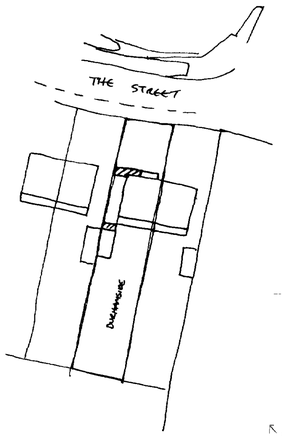

BLOCK PLAN
1:500

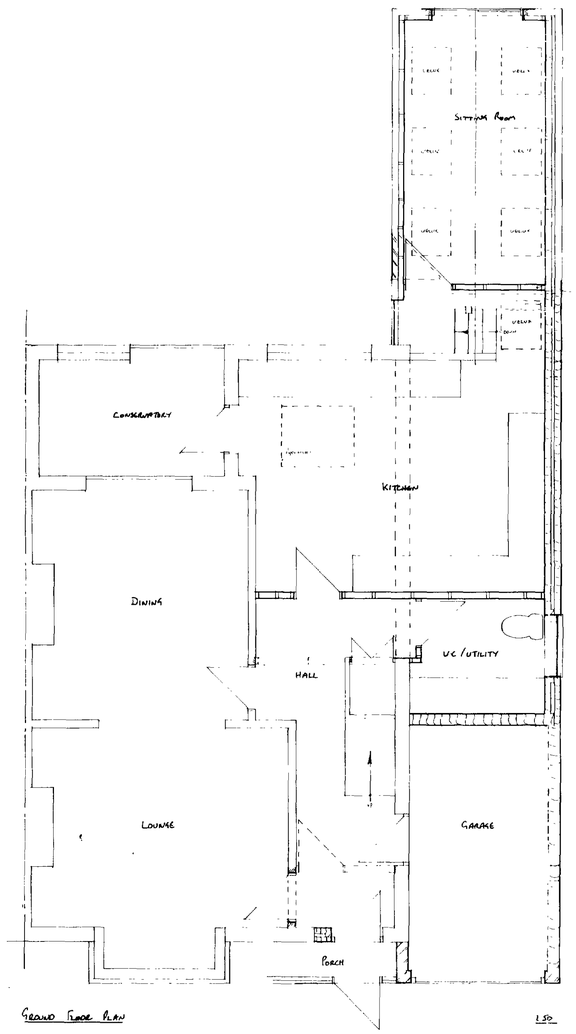

GROUND FLOOR PLAN 1:50

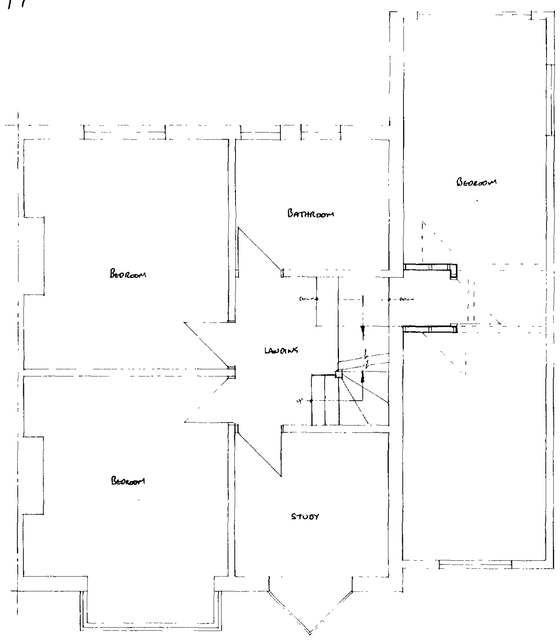

FIRST FLOOR PLAN 1:50

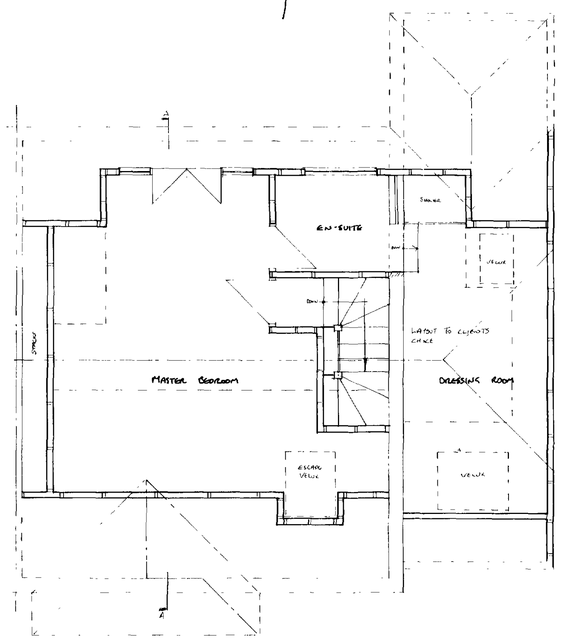

SECOND FLOOR PLAN 1:50

BARRVELL Ltd

Architectural & Party Wall Services

ADDRESS
Durhamside, The Street, Shoreham

CLIENT
Mr & Mrs Mees

PROJECT
Extension & rooms in roof

DATE	SCALE	DRAWING No	DRAWN BY	REVISION
Mar 07	1:50 1:100	BAR/07/020	Steve Barrett	A

BARRVELL Ltd. 07890450384 52 Freshbrook Road, Lancing, W Sussex. BN15 8DA

Adoption
19 MAR 2007