PLANNING ... N

PLAN No. Ardlaisu08

DATE RECEIVED 19 MAR 2008

Application for Planning Permission. Town and Country Planning Act 1990

Publication of planning applications on council web sites
Please note that with the exception of applicant contact details and Certificates of Ownership, the information provided on this application form and in supporting documents may be published on the council's website.
If any other information that is provided as part of the application which falls within the definition of personal data under the Data Protection Act and is not to be published on the council's website, please contact the council's planning department.

1. Applicant Name, Address and Contact Details

Title: Mr First name: Simon Surname: Head

Company name: Pinta Nina Ltd

Street address: 13 Dukes Road

Town/City: Lindfield

County: West Sussex

Country: UK

Postcode: RH16 2JH

	Country Code	National Number	Extension Number
Telephone number:	[redacted]	[redacted]	
Mobile number:	[redacted]	[redacted]	
Fax number:	[redacted]	[redacted]	

Email address: simon@simonhead.com

Are you an agent acting on behalf of the applicant? (●) Yes ( ) No

2. Agent Name, Address and Contact Details

Title: Mr First Name: Simon Surname: Head

Company name: Pinta Nina Ltd

Street address: 13 Dukes Road

Town/City: Lindfield

County: West Sussex

Country: UK

Postcode: RH16 2JH

	Country Code	National Number	Extension Number
Telephone number:	[redacted]	[redacted]	
Mobile number:	[redacted]	[redacted]	
Fax number:	[redacted]	[redacted]	

Email address: simon@simonhead.com

3. Description of the Proposal

Please describe the proposed development including any change of use:

Retrospective Planning Application for Two Storey Rear Extension

Has the building, work or change of use already started? (●) Yes ( ) No

If Yes, please state the date when the building, work, or use started: JUNE 07

Has the building, work or change of use been completed? (●) Yes ( ) No

If Yes, please state the date when the building, work, or change of use was completed: SEPT 07

4. Site Address Details

Full postal address of the site (including full postcode where available)

House: 53 Suffix:

House name:

Street address: The Drive

Town/City: SHOREHAM-BY-SEA

County: West Sussex

Postcode: BN43 5GD

Description of location or a grid reference
(must be completed if postcode is not known):

Easting: 521825

Northing: 106256

Description:

5. Pre-application Advice

Has assistance or prior advice been sought from the local authority about this application? ○ Yes ◉ No

6. Pedestrian and Vehicle Access, Roads and Rights of Way

Is a new or altered vehicle access proposed to or from the public highway? ○ Yes ◉ No

Is a new or altered pedestrian access proposed to or from the public highway? ○ Yes ◉ No

Are there any new public roads to be provided within the site? ○ Yes ◉ No

Are there any new public rights of way to be provided within or adjacent to the site? ○ Yes ◉ No

Do the proposals require any diversions/extinguishments and/or creation of rights of way? ○ Yes ◉ No

7. Waste Storage and Collection

Do the plans incorporate areas to store and aid the collection of waste? ○ Yes ◉ No

Have arrangements been made for the separate storage and collection of recyclable waste? ○ Yes ◉ No

8. Neighbour and Community Consultation

Have you consulted your neighbours or the local community about the proposal? ◉ Yes ○ No

If Yes, please provide details:

51 & 55 THE DRIVE

9. Council Employee / Member

Is the applicant or agent related to any member of staff or elected member of the council? ○ Yes ◉ No

10. Materials

Please state what materials (including type, colour and name) are to be used externally (if applicable):

Walls - description:

Description of *existing* materials and finishes:

Facing Brickwork

Description of *proposed* materials and finishes:

Facing Brickwork to Match existing

Roof - description:

Description of *existing* materials and finishes:

Tiled

Description of *proposed* materials and finishes:

Tiled Mansard to match existing. Felt flat roof.

Windows - description:

Description of *existing* materials and finishes:

Mixture of Timber, Metal and UPVC

Description of *proposed* materials and finishes:

UPVC double glazed units

10. Materials (continued)

Doors - description:

Description of *existing* materials and finishes:

Mixture of Timber and UPVC

Description of *proposed* materials and finishes:

UPVC double glazed units

Are you supplying additional information on submitted plan(s)/drawing(s)/design and access statement? (•) Yes ( ) No

If Yes, please state references for the plan(s)/drawing(s)/design and access statement:

105/01 Retrospective Planning Application. Two Storey Rear Extension.

11. Vehicle Parking

Please provide information on the existing and proposed number of on-site parking spaces:

Type of vehicle	Existing number of spaces	Total proposed (including spaces retained)	Difference in spaces
Cars	2	2	0

12. Foul Sewage

Please state how foul sewage is to be disposed of:

Mains sewer [X] Package treatment plant [ ] Unknown [ ]

Septic tank [ ] Cess pit [ ]

Other

Are you proposing to connect to the existing drainage system? [X] Yes (•) No ( ) Unknown

If Yes, please include the details of the existing system on the application drawings and state references for the plan(s)/drawing(s):

13. Assessment of Flood Risk

Is the site within an area at risk of flooding? Refer to the Environment Agency's Flood Map showing flood zones 2 and 3 and consult Environment Agency standing advice and your local planning authority requirements for information as necessary. ( ) Yes (•) No

If Yes, you will need to submit an appropriate flood risk assessment to consider the risk to the proposed site.

Is your proposal within 20 metres of a watercourse (e.g. river, stream or beck)? ( ) Yes (•) No

Will the proposal increase the flood risk elsewhere? ( ) Yes (•) No

How will surface water be disposed of?

[ ] Sustainable drainage system [ ] Main sewer [ ] Pond/lake

[ ] Soakaway [X] Existing watercourse

14. Biodiversity and Geological Conservation

Is there a reasonable likelihood of the following being affected adversely or conserved and enhanced within the application site, OR on land adjacent to or near the application site:

a) Protected and priority species

( ) Yes, on the development site ( ) Yes, on land adjacent to or near the proposed development (•) No

b) Designated sites, important habitats or other biodiversity features

( ) Yes, on the development site ( ) Yes, on land adjacent to or near the proposed development (•) No

c) Features of geological conservation importance

( ) Yes, on the development site ( ) Yes, on land adjacent to or near the proposed development (•) No

15. Existing Use

Please describe the current use of the site:

Dwelling House

Is the site currently vacant? ( ) Yes (•) No

Does the proposal involve any of the following:

Land which is known to be contaminated? ( ) Yes (•) No

Land where contamination is suspected for all or part of the site? ( ) Yes (•) No

A proposed use that would be particularly vulnerable to the presence of contamination? ( ) Yes (•) No

Application advice

If you have said Yes to any of the above, you will need to submit an appropriate contamination assessment.

16. Trees and Hedges

Are there trees or hedges on the proposed development site? ○ Yes ◉ No

And/or: Are there trees or hedges on land adjacent to the proposed development site that could influence the development or might be important as part of the local landscape character? ○ Yes ◉ No

If Yes to either or both of the above, you will need to provide a full Tree Survey with accompanying plan before your application can be determined. Your Local Planning Authority should make clear on its website what the survey should contain, in accordance with the current 'BS5837: Trees in relation to construction - Recommendations'

17. Trade Effluent

Does the proposal involve the need to dispose of trade effluents or waste? ○ Yes ◉ No

18. Residential Units

Does your proposal include the gain or loss of residential units? ○ Yes ◉ No

19. All Types of Development: Non-residential Floorspace

Does your proposal involve the loss or gain of non-residential floorspace? ○ Yes ◉ No ○ Unknown

20. Employment

If known, please complete the following information regarding employees:

	Full-time	Part-time	Equivalent number of full-time
Existing employees	0	0	0
Proposed employees	0	0	0

21. Hours of Opening

If known, please state the hours of opening for each non-residential use proposed:

Use	Monday to Friday Start Time	Monday to Friday End Time	Saturday Start Time	Saturday End Time	Sunday and Bank Holidays Start Time	Sunday and Bank Holidays End Time	Not Known

22. Site Area

What is the site area? N/A hectares

23. Industrial or Commercial Processes and Machinery

Please describe the activities and processes which would be carried out on the site and the end products including plant, ventilation or air conditioning. Please include the type of machinery which may be installed on site:

Is the proposal for a waste management development? ○ Yes ◉ No

24. Hazardous Substances

Is any hazardous waste involved in the proposal? ○ Yes ◉ No

25. Site Visit

Can the site be seen from a public road, public footpath, bridleway or other public land? ◉ Yes ○ No

If the planning authority needs to make an appointment to carry out a site visit, whom should they contact? (Please select only one)

◉ The agent ○ The applicant ○ Other person

26. Certificates (Certificate A)

Certificate of Ownership - Certificate A

Town and Country Planning (General Development Procedure) Order 1995 Certificate under Article 7

I certify/The applicant certifies that on the day 21 days before the date of this application nobody except myself/ the applicant was the owner (owner is a person with a freehold interest or leasehold interest with at least 7 years left to run) of any part of the land or building to which the application relates.

Title: Mr First name: Simon Surname: Lawton

Person role: Applicant / OWNER Declaration date: 10/03/2008 ☒ Declaration made

26. Certificates (Agricultural Holdings Certificate)

Agricultural Holding Certificate

Town and Country Planning (General Development Procedure) Order 1995 Certificate under Article 7

Agricultural Land Declaration - You Must Select Either A or B

(A) None of the land to which the application relates is, or is part of an agricultural holding. (●)

(B) I have/The applicant has given the requisite notice to every person other than myself/the applicant who, on the day 21 days before the date of this application, was a tenant of an agricultural holding on all or part of the land to which this application relates, as listed below: ( )

Title: MR | First Name: SIMON | Surname: HEAD

Person role: Applicant | Declaration date: 16/3/08 | ☑ Declaration Made

27. Declaration

I/we hereby apply for planning permission/consent as described in this form and the accompanying plans/drawings and additional information. ☑

Date 16/3/08 [redacted] S. HEAD.

- RETROSPECTIVE PLANNING DRAWING 105/01 DATED MAR 08 SCALE 1:50 & 1:100
- LOCATION PLAN 105/02 SCALE 1:1250
- BLOCK PLAN 105/03 SCALE 1:500

Drawing No: 105/02
Location Plan

PLANNING DIVISION
PLAN No. AWDC/0154/08
DATE 19 MAR 2008



© Crown Copyright 2008. All rights reserved. Licence number 100020449. Plotted Scale - 1:1250

53 The Drive, Shoreham-by-Sea, West Sussex. BN43 5GD

Drawing No: 105/03
Block Plan

PLANNING DIVISION
PLAN No. Arc/0154/08
DATE RECEIVED 19 MAR 2008

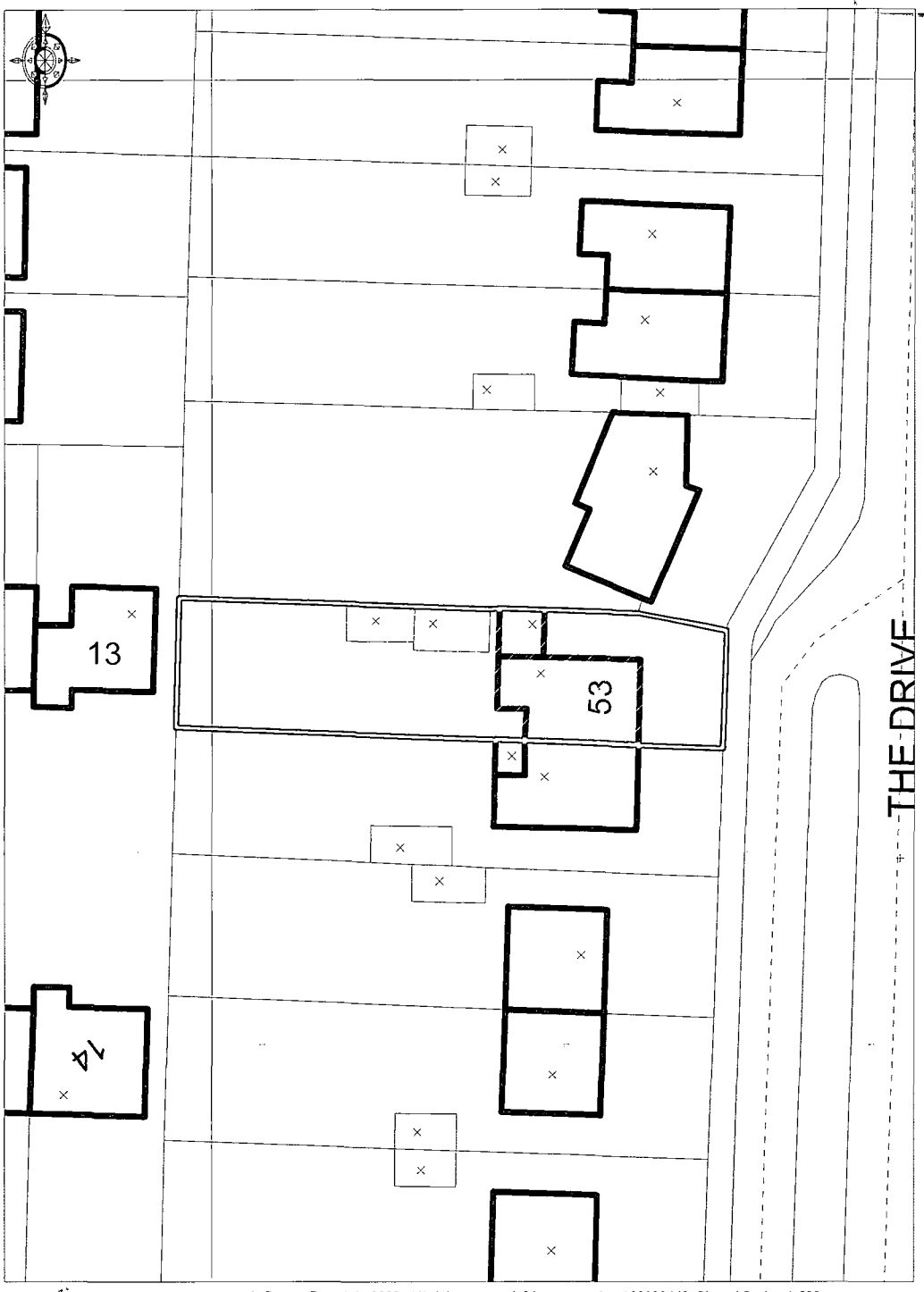

Ordnance Survey
© Crown Copyright 2008. All rights reserved. Licence number 100020449. Plotted Scale - 1:500

53 The Drive, Shoreham-by-Sea, West Sussex. BN43 5GD

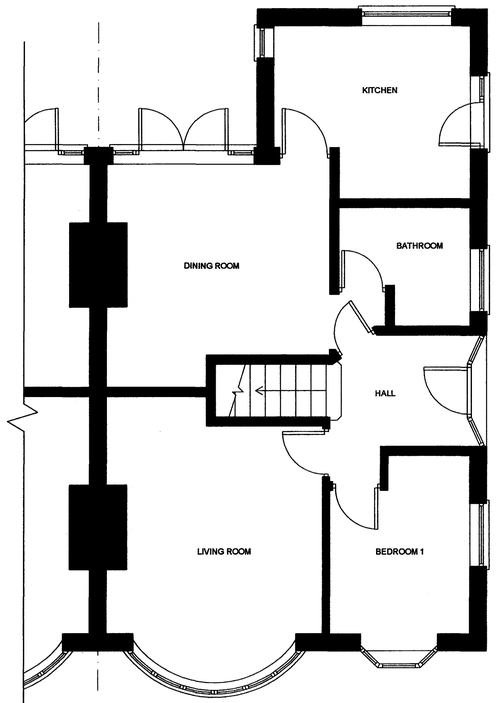

EXISTING GROUND FLOOR PLAN

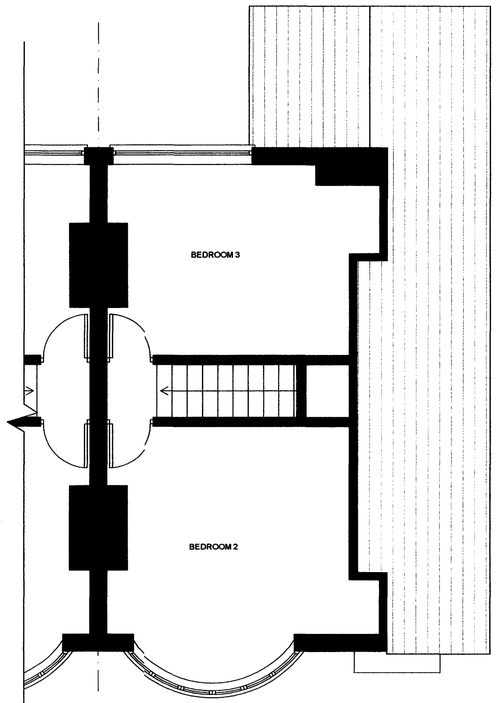

EXISTNG FIRST FLOOR PLAN

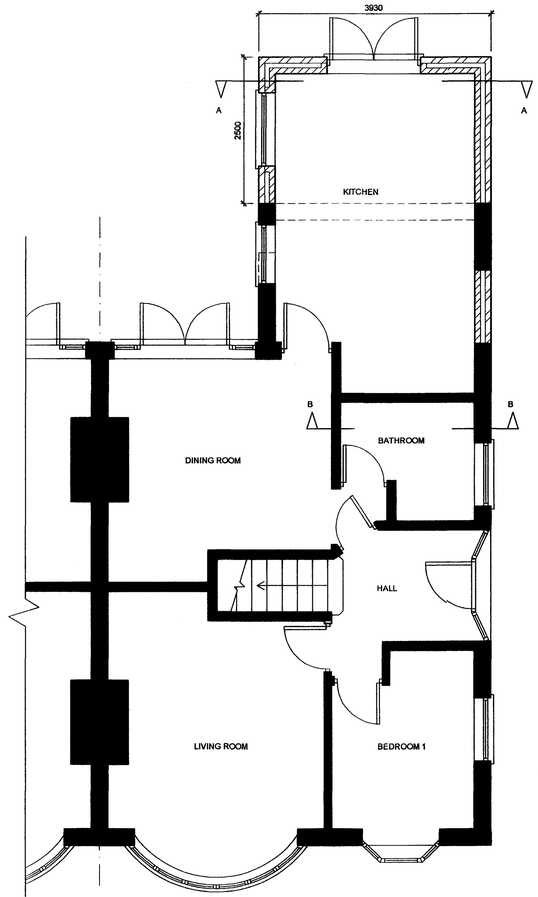

PROPOSED AS BUILT GROUND FLOOR PLAN

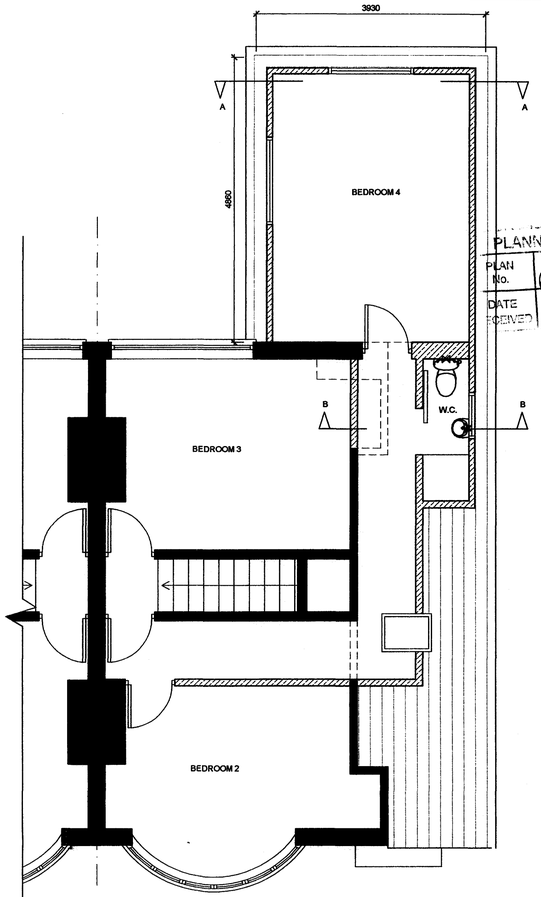

PROPOSED AS BUILT FIRST FLOOR PLAN

PLANNING
PLAN No. Arc/0154/08
DATE RECEIVED 19 MAR 2008



EXISTING FRONT ELEVATION



EXISTING NORTH ELEVATION



EXISTING REAR ELEVATION

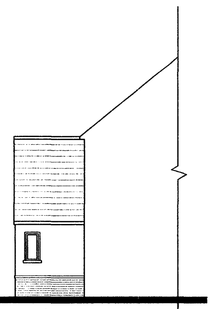

EXISTING NORTH ELEVATION



PROPOSED AS BUILT FRONT ELEVATION



PROPOSED AS BUILT NORTH ELEVATION



PROPOSED AS BUILT REAR ELEVATION

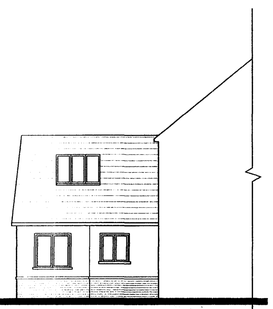

PROPOSED AS BUILT SOUTH ELEVATION

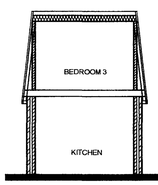

PROPOSED AS BUILT SECTION A-A

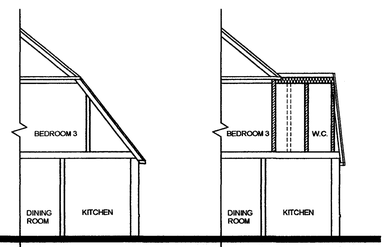

EXISTING SECTION B-B

PROPOSED AS BUILT SECTION B-B

Revisions:

Title: 53 The Drive, Shoreham-by-Sea West Sussex, BN43 5GD

RETROSPECTIVE PLANNING DRAWING

Drg No: 105/01

Scale: 1:50 & 1:100 Date: Mar '08