ADUR DISTRICT COUNCIL

Adur District Council

Town and Country Planning Act 1990

Office use
App Adc/0159/08
Date Rc 25 MAR 2008
Fee 135

Householder's planning application form

Use this form to apply for planning permission to extend or alter your house or flat, to build a garage or other structure on your property or to create access for a vehicle onto a classified road (please read note 9).

Please read the notes before you fill in this form.

1 Please give the address of the property to be altered or extended.

22 WOODARDS VIEW
Shoreham Beach BN43 5LH

2 Type of property (please tick)

Detached House	✓	Terraced House		Other (please give details)	
Semi-detached House		Flat			

3 Please describe the development you are applying for.

CONSERVATORY

4 Applicant (in block capitals)

Full name :	Mr + Mrs Cooper
Address (including postcode):	
	22 Woodards View
	Shoreham Beach
	BN43 5LH
Phone Number:	
Home:	
Work:	
Extension:	
Fax Number:	

Agent (if any)

Full name :	Stephen Bromley Assoc
Address (including postcode):	
	5 WEST STREET
	Shoreham by Sea
	BN43 5WF
Phone Number:	
Home:	
Work:	01273 453230
Extension:	
Fax Number:	01273 453696

5 Please enclose four copies of this form and four sets of plans.
Please number

	Plan number	Scale
Location plan	8819/1	
Block plan		
Floor plan		
Elevations		
Other		

6 Will the development involve cutting down any trees? Yes ☐ No ☑
If "Yes", please show these clearly on the block plan.

7 Will the development (including any new or altered access affect a public footpath or any other public right of way? Yes ☐ No ☑

8 Does this application require a fee? (See note 3) Yes ☑ No ☐

If "No", please tick the option that applies (See note 3) A ☐ B ☐ C ☐

If "Yes", please state the fee enclosed (See note 4) £ 135 –

Signature: [redacted] Date: 10-3-08

Please print your name: S. W. BROMLEY.

Certificate under Article 7 of the Town and Country Planning (General Development Procedure) Order 1995

If anyone else owns the land or part of it, you must fill in Certificate B, which you can get from the Planning Section. You must also tell the owner of the land about this application by serving a notice on them. If you own all of the land, you must fill in Certificate A below.

Certificate A

I confirm that:

- Nobody except the applicant was an owner of any part of the land involved at the beginning of the period of 21 days before the date of this application; and
- none of the land this application relates to is an agricultural holding or part of an agricultural holding.

Signature: [redacted] Date: 10.3.08

Please print your name: S. W. BROMLEY

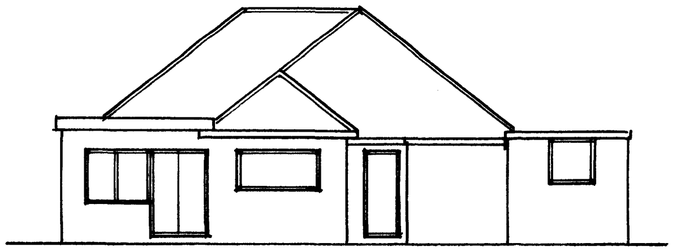

SOUTH ELEVATION

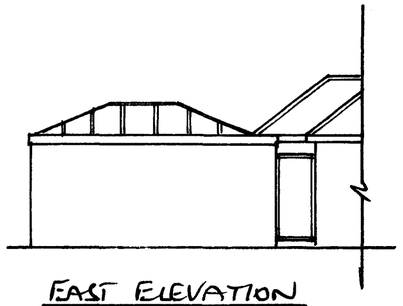

EAST ELEVATION



SOUTH ELEVATION

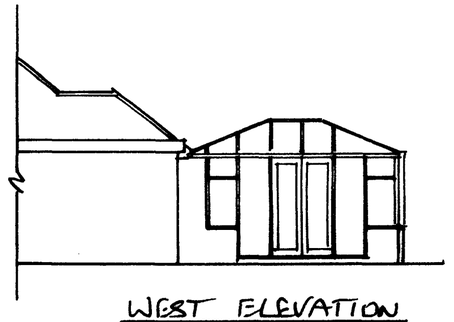

WEST ELEVATION

EXISTING

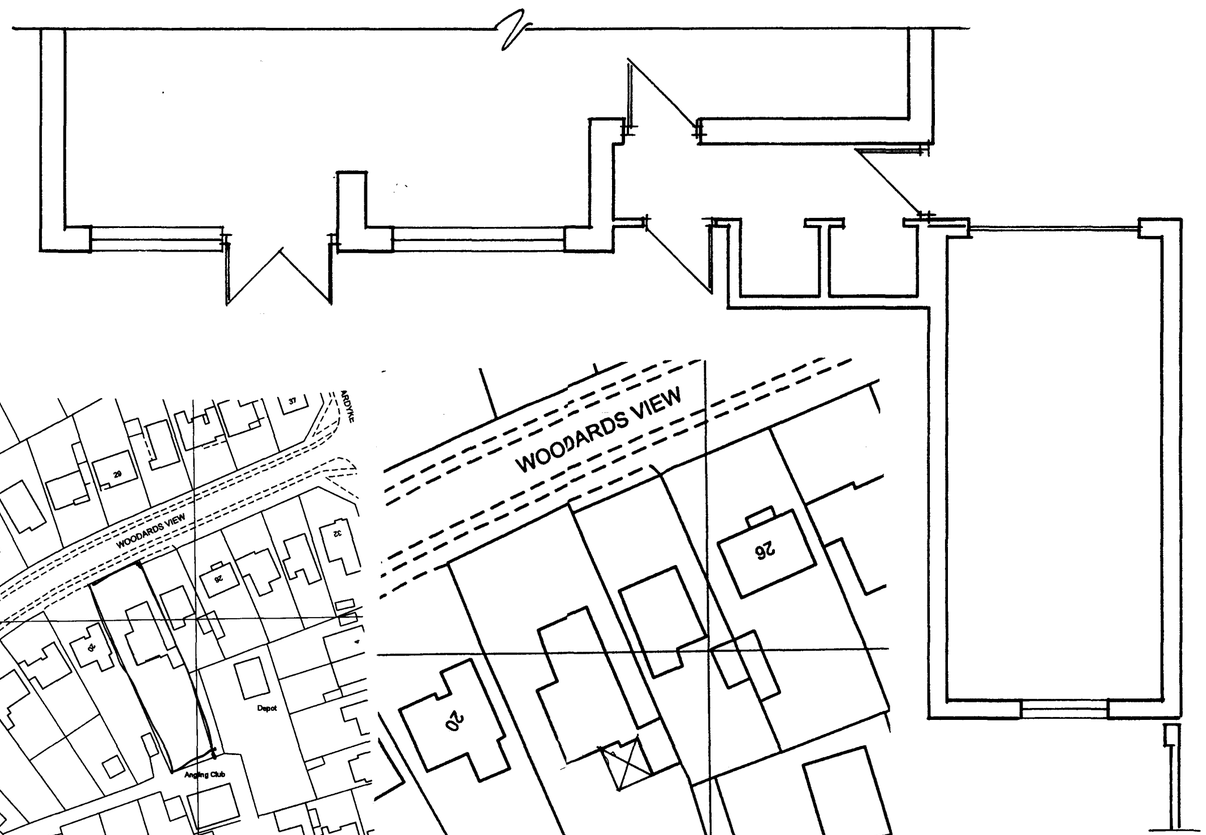

PROPOSED

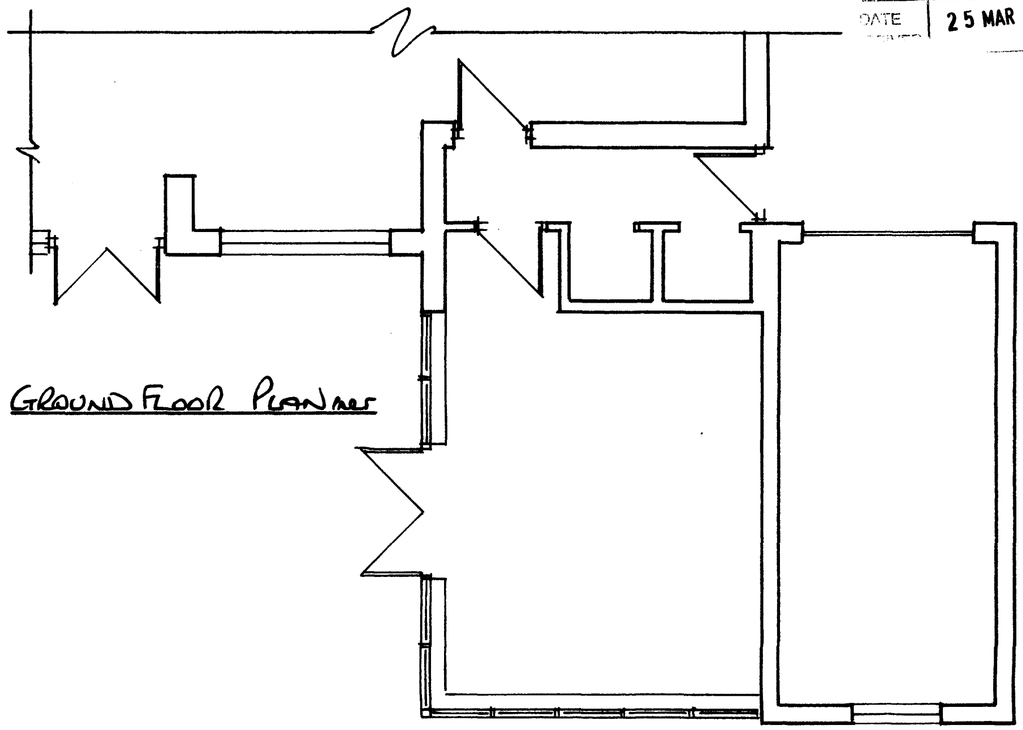

GROUND FLOOR PLANS

PLANNING DIVISION
PLAN No. 08/0459/08
DATE 25 MAR 2008

Stephen Bromley Associates Limited
Chartered Building Surveyors

5 West Street, Shoreham-by-Sea, West Sussex BN43 5WF.
Tel: Shoreham-by-Sea (01273) 453230. Fax: (01273) 453696

PROPOSED CONSERVATORY	Scale 1-50 1-100
att	Dn March 2008
222 WOODARDS VIEW SHOREHAM BY SEA	Dwg No 8819/1