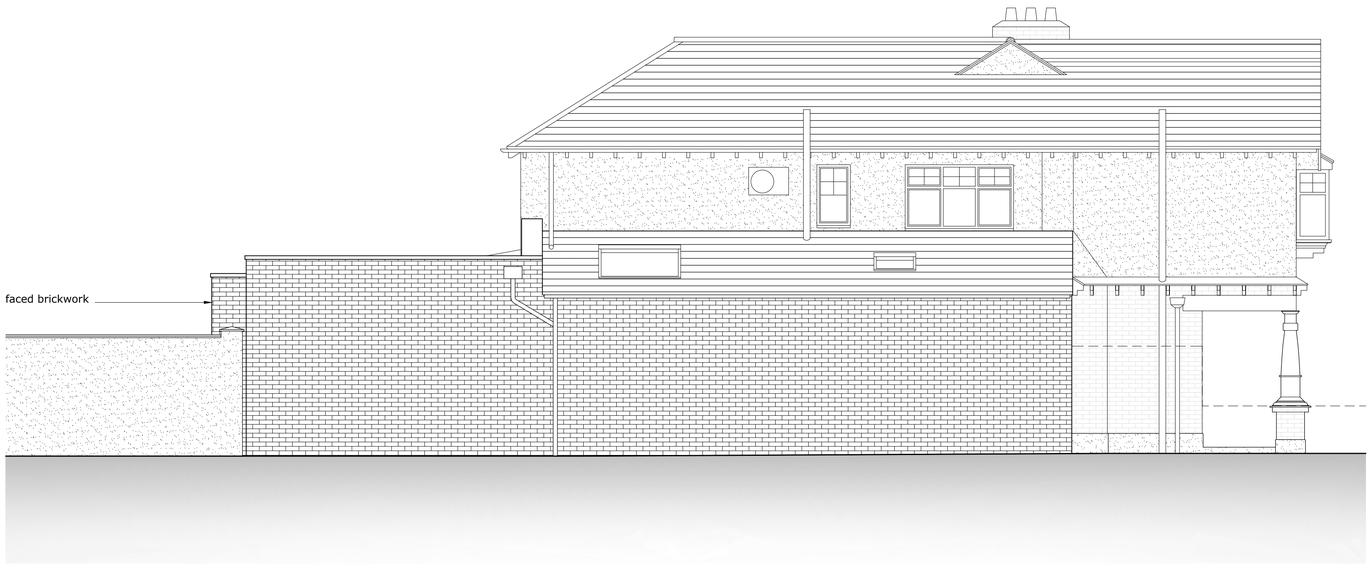

proposed east elevation 1:50

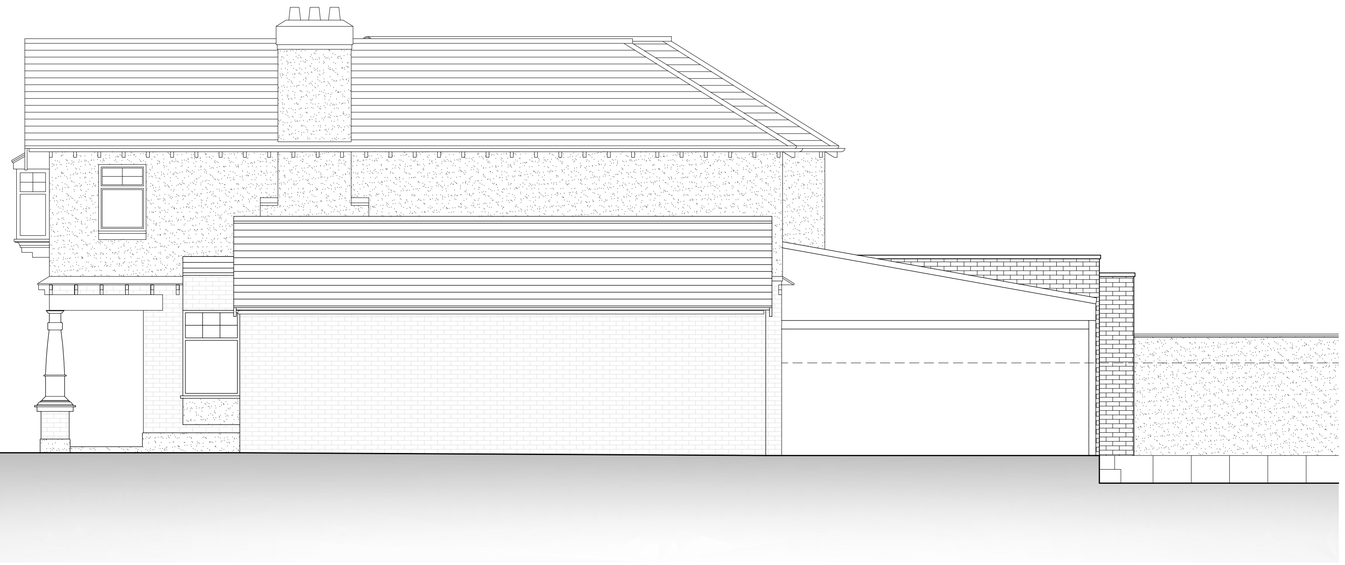

proposed west elevation 1:50

1:500 0 10 20 30 40 50 60 70 80 90 100m

1:50 0 1 2 3 4 5 6 7 8 9 10m

darby architectural
www.darby-archi.com
hello@darby-archi.com

84 Westbourne Street
Hove
East Sussex
BN3 5FA
01273 884923

Company Number
11680982

VAT Number
343569580

connect with us

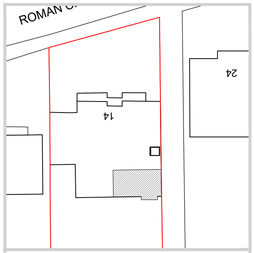

Block Plan 1:500

North Point

Denotes the orientation of the Location or Block Plan

Hazard Symbol

Particular attention to be paid where this symbol is placed on drawing

Notes

- All dims to be checked on site
- Drawing shown to scale however dimensions are available on request
- Copyright of all data produced by Darby Architectural shall remain with Darby architectural unless otherwise agreed
- Measures to mitigate risk should be considered at all stages of design development and construction

Rev:	Description:	By:	Date:
A	updated block plan	BG	06/11/23

Stage:
Proposed

Client:
Mr & Mrs Kerly

Site/Project:
14 Roman Crescent
Southwick
West Sussex
BN42 4TY

Drawing Title:
Proposed elevations

Scale:	Paper Size:	Drawn:	Checked:
In DWG	A1	B Garrish	C Darby
Project No:	Drawing No:	Revision:	Date:
0525	P.03	A	14.09.2023

© Darby Architectural Limited 2023