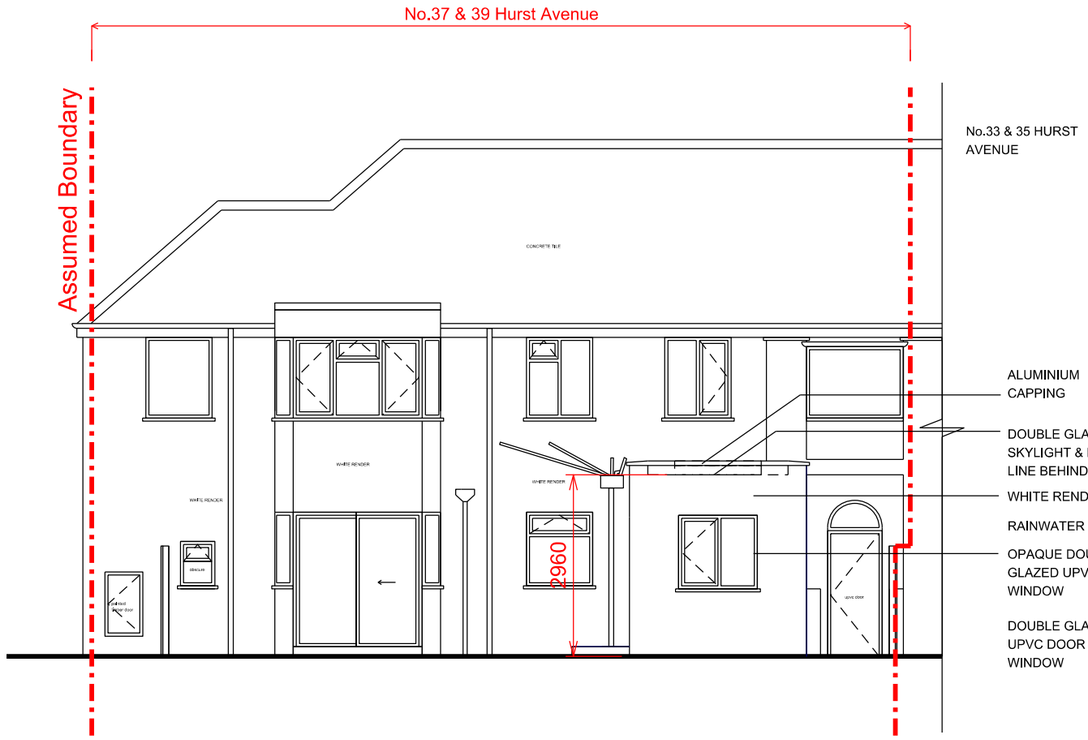

01.West Elevation

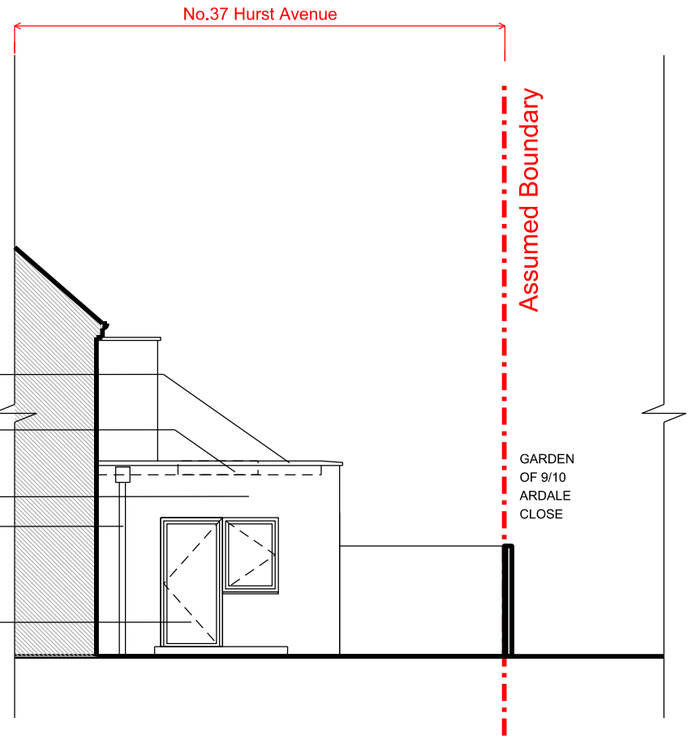

02. North elevation

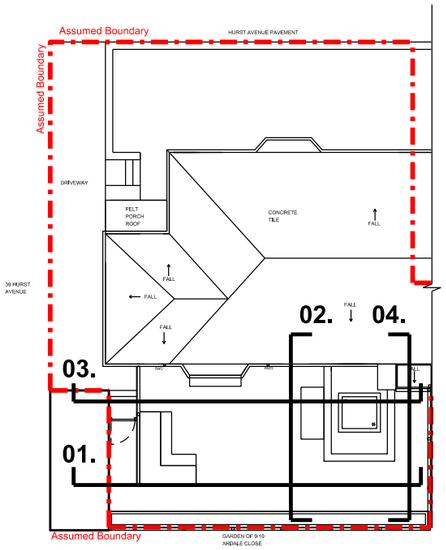

05 Key Plan (NTS)

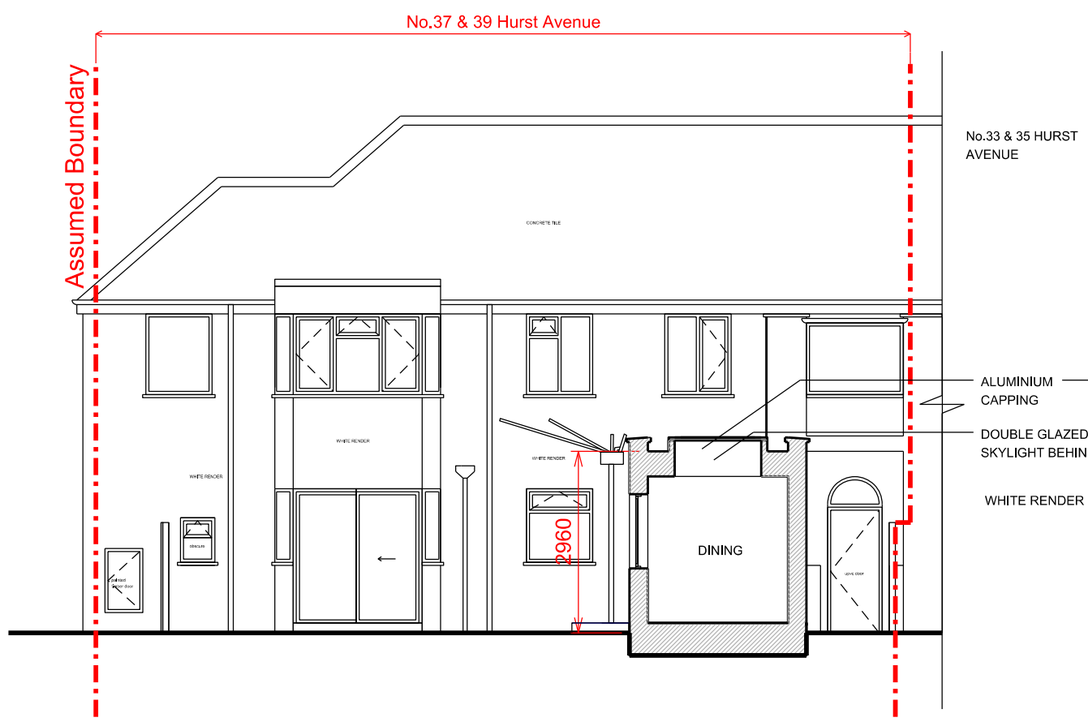

03. Section

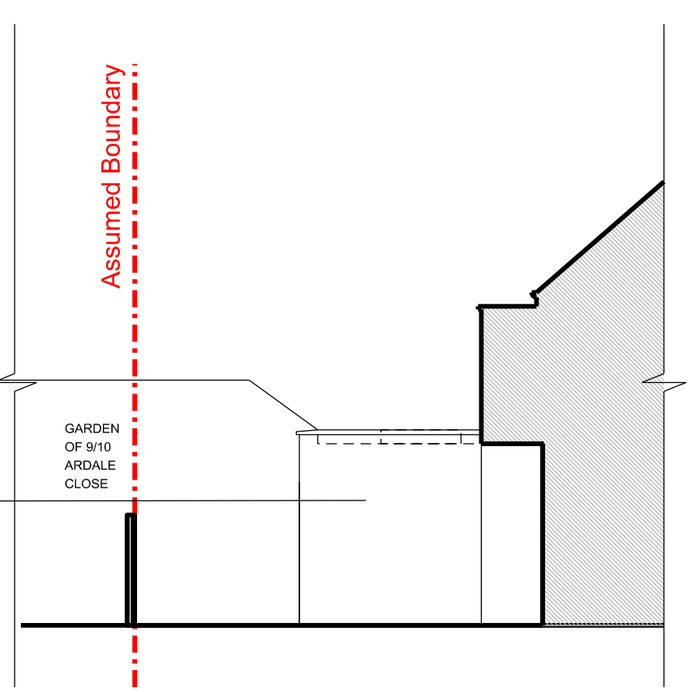

04. South elevation

Proposed Elevations and Section

0 1m 2m 5m

Revision

- PLANNING 30.01.2024

© 2022. J.Smith. All Rights Reserved

Not for construction

These drawings are not to be used for construction or fabrication purposes. Allany structure draw is indicative and is TBC by a structural engineer and/or the contractor. To be read in conjunction with all other information issued by other consultants. Drawing not to be scaled - contractors must verify all dimensions on site before commencing work, any discrepancies to be reported to the designer. drawing to be read in conjunction with all other relevant drawings. all dimensions in mm unless otherwise stated. All copyright for information included on this drawing remains with the designer. It is the responsibility of the contractor toascertain the dimension from site measurements before any fabrication takes place. All demolition and structural design/works by others, drawings for information only and TBC with building control

Project No: 114

Address: 37 Hurst Avenue, Worthing, West Sussex, BN11 5NZ

Drawing Number: 111-SU-103

Drawing name: Proposed elevations and section

Scale: 1:100 @A3

Revision: -

Date: 30.01.24

Status: PLANNING