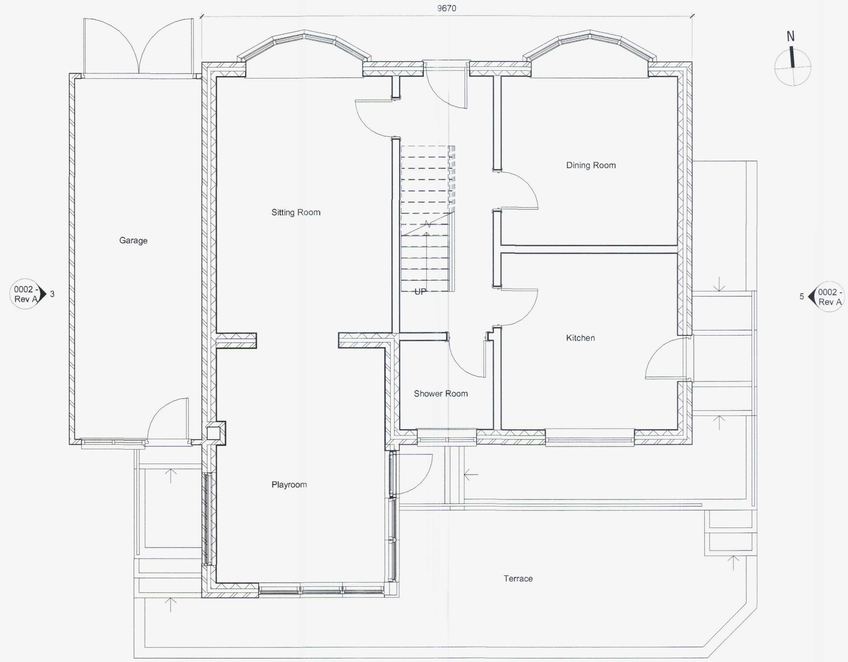

1 Ground Floor as Proposed
1 : 50

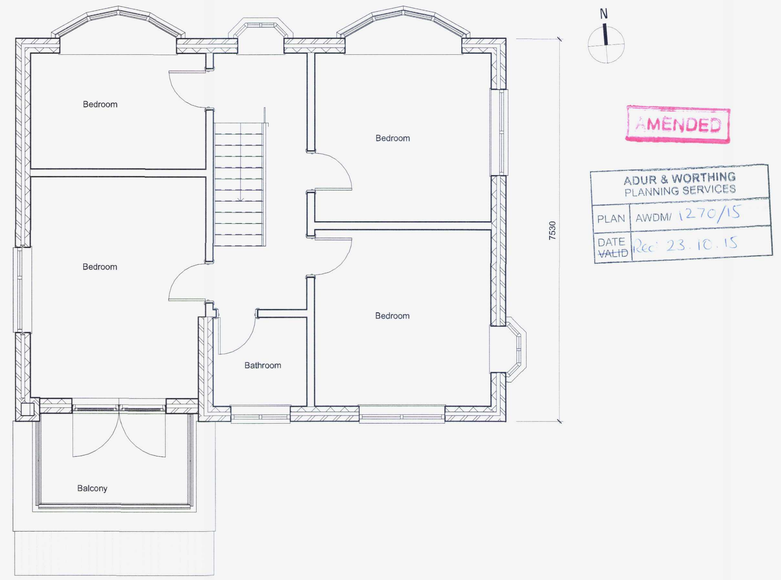

AMENDED

ADUR & WORTHING
PLANNING SERVICES
PLAN AWDM/1270/15
DATE VALID Rec'd 23.10.15

2 First Floor as Proposed
1 : 50

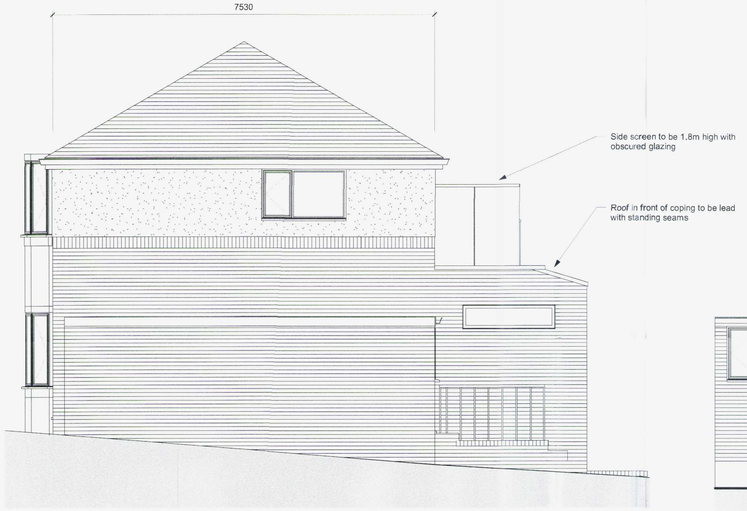

3 West Elevation as Proposed
1 : 50



4 South Elevation as Proposed
1 : 50



5 East Elevation as Proposed
1 : 50

Note:

Do not scale this drawing.
All levels and dimensions are to be checked on site.
This drawing is to be read in conjunction with all relevant consultants' requirements, drawings and specifications.
Any discrepancies between consultants' drawings to be reported to the Contract Administrator befor any relevant work commences.

Notes

1:50 0 1m 2m 3m 4m 5m

Rev	Date	Description	Drawn	Checked
	01/23/07	First Issue	Author	Checker

9 Browning Road, Lancing
Extension

Plans & Elevations as Proposed

Scale: 1 : 50@A1
Dwg Ref: 0002 - Rev A