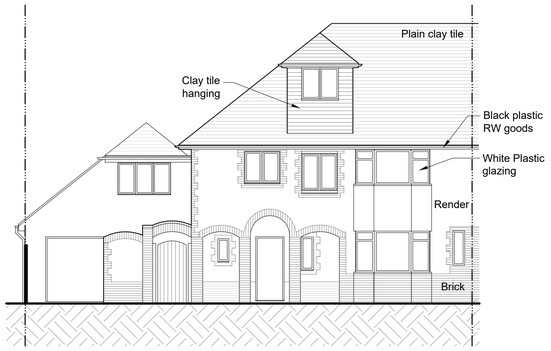

Front Elevation (S) - 1:100

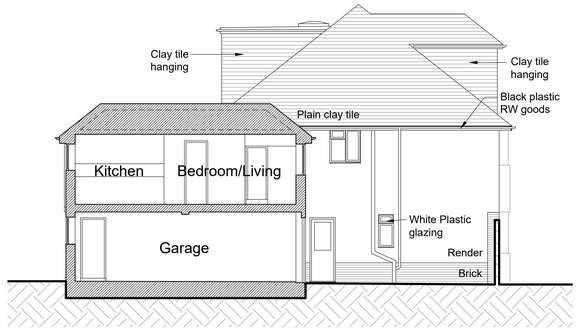

Side Sectional Elevation A-A (W) - 1:100

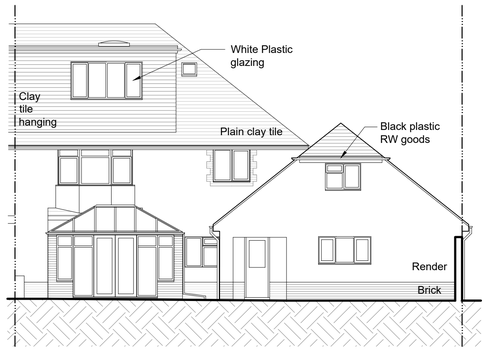

Rear Elevation (N) - 1:100

0 2.5 5 7.5 10
Scale In Metres

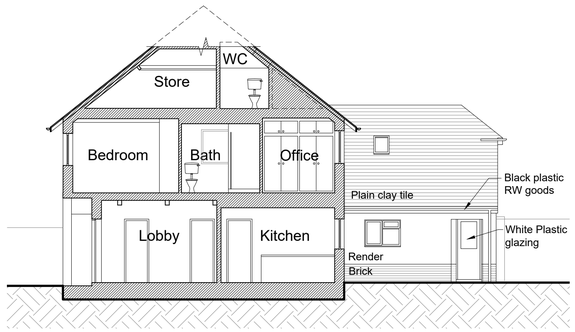

Side Sectional Elevation B-B (E) - 1:100



Block Plan - 1:500

0 10 20 30 40
Scale In Metres

N

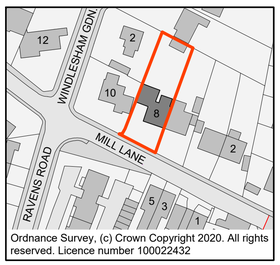

Ordnance Survey, (c) Crown Copyright 2020. All rights reserved. Licence number 100022432

Location Plan - 1:1250

0 25 50 75 100
Scale In Metres

N

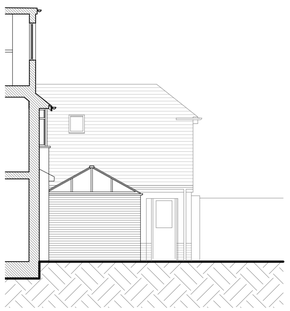

Side Elevation (E) - 1:100

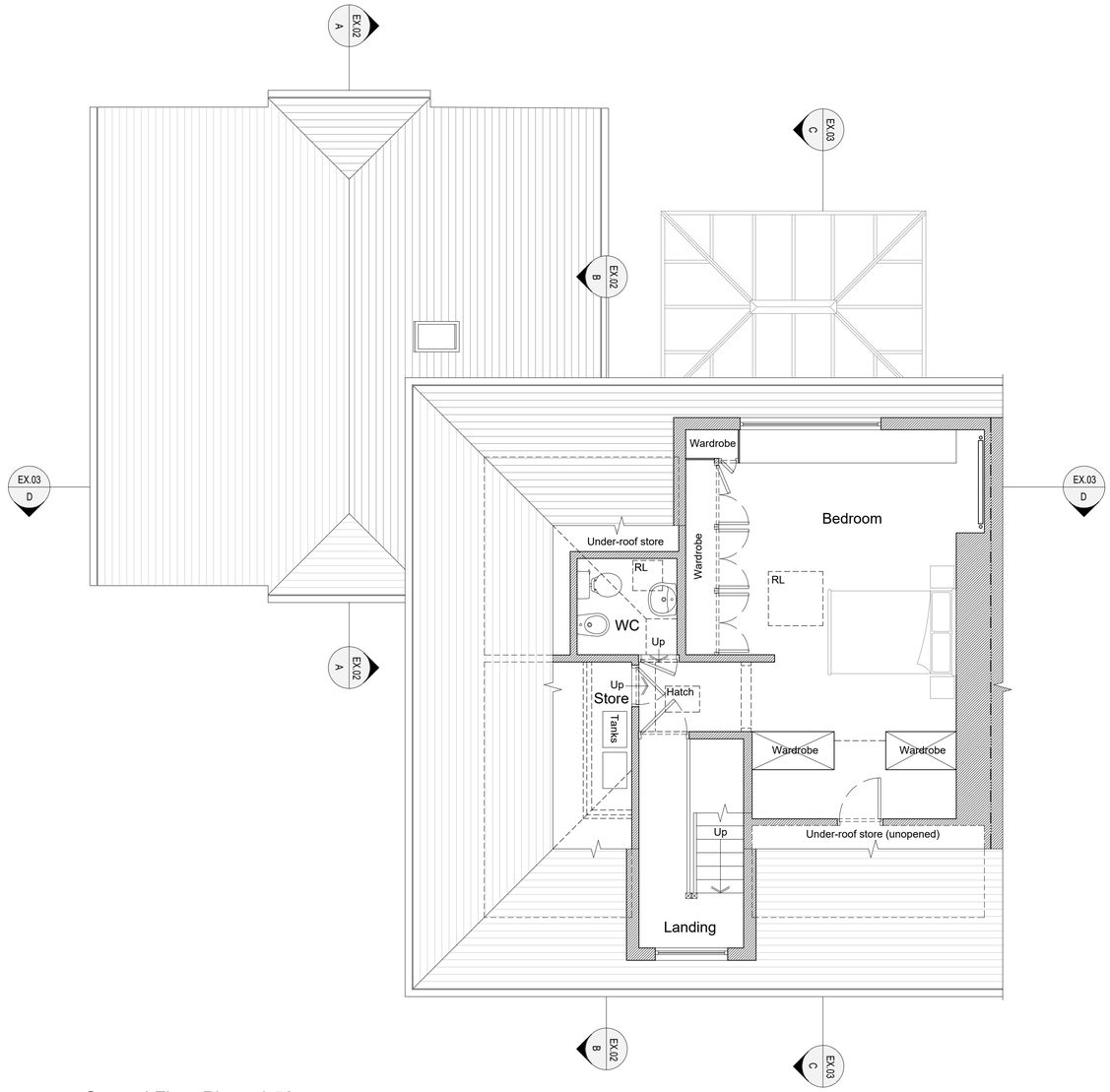

Second Floor Plan - 1:50

0 1 2 3 4 5 6 7 8 9 10
Scale In Metres

N

DEACON + RICHARDSON ARCHITECTS

email: design@drltd.co.uk
web: www.drltd.co.uk
tel: 01273 888080
253 Ditchling Road
Brighton
BN1 6JD

drawn	checked	RIBA stage	rev.	date	comment	auth.	chkd.
HH	TR	MS	A	17.02.21	Elevation added, scale bar amended.	TR	-
			-	14.12.20	First Issue.	-	-

© Copyright Deacon and Richardson Ltd.

client/job
Annie + Martin Watts
8 Mill Lane
Shoreham, BN43 5AB

drawing title
Existing SF Plan and Elevations
MEASURED SURVEY

scale/sheet size
Varies @ A1

drawing number
3756.EX.02

revision
A

Do not scale off drawing except for Planning purposes. Check all dimensions on site before work is commenced. All goods materials workmanship to conform with current regulations BSS & COP.