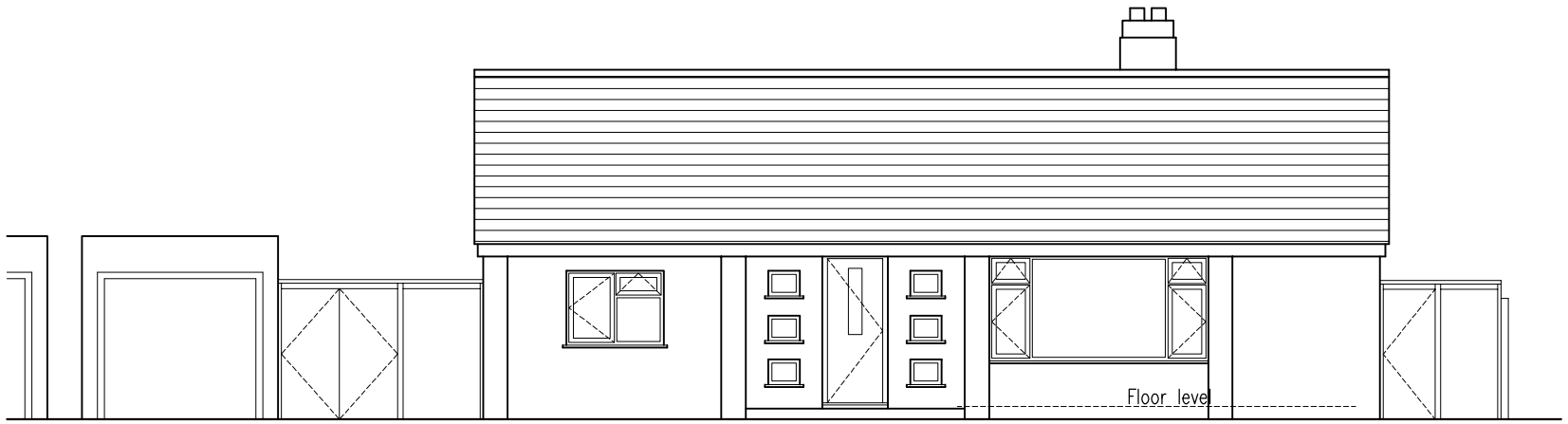

FRONT (WEST) ELEVATION

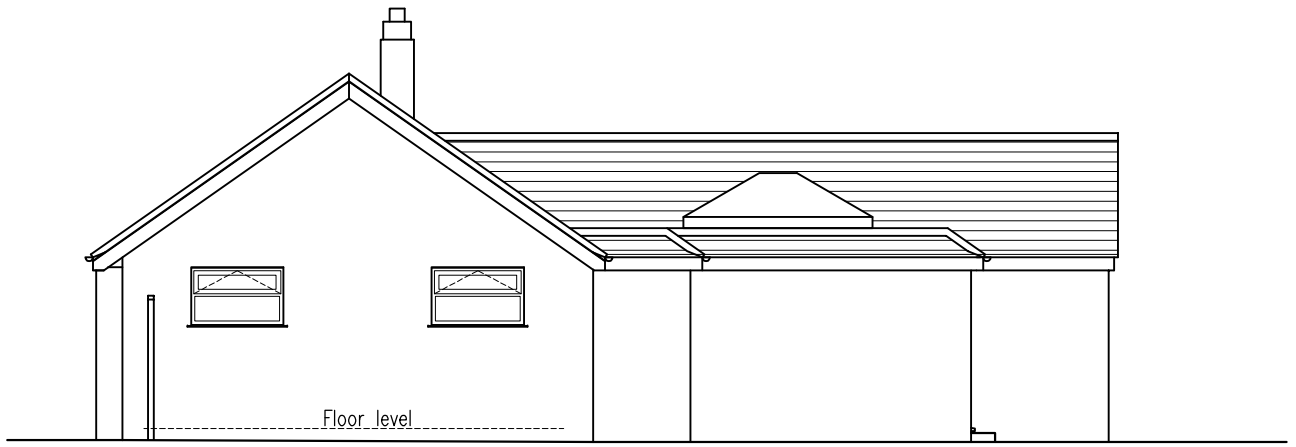

SIDE (SOUTH) ELEVATION

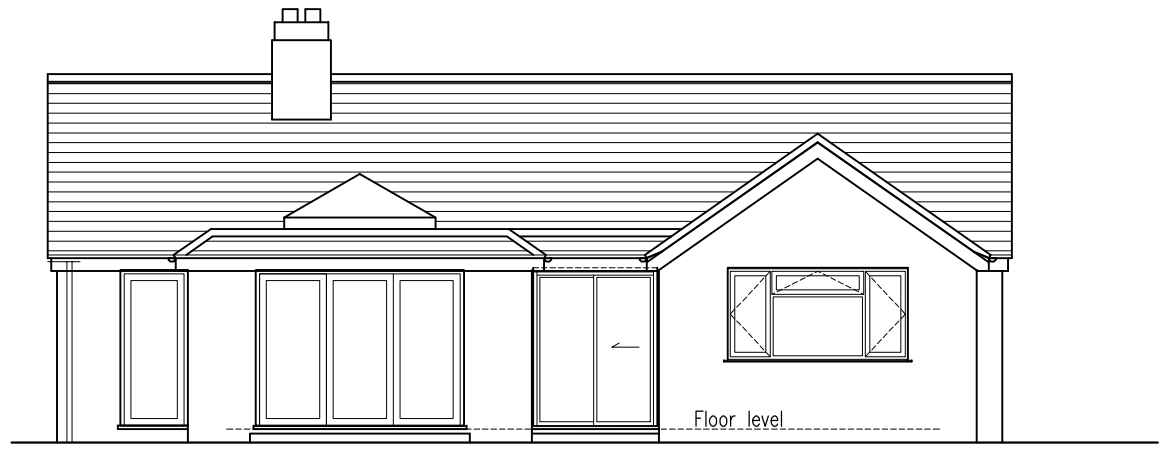

REAR (EAST) ELEVATION

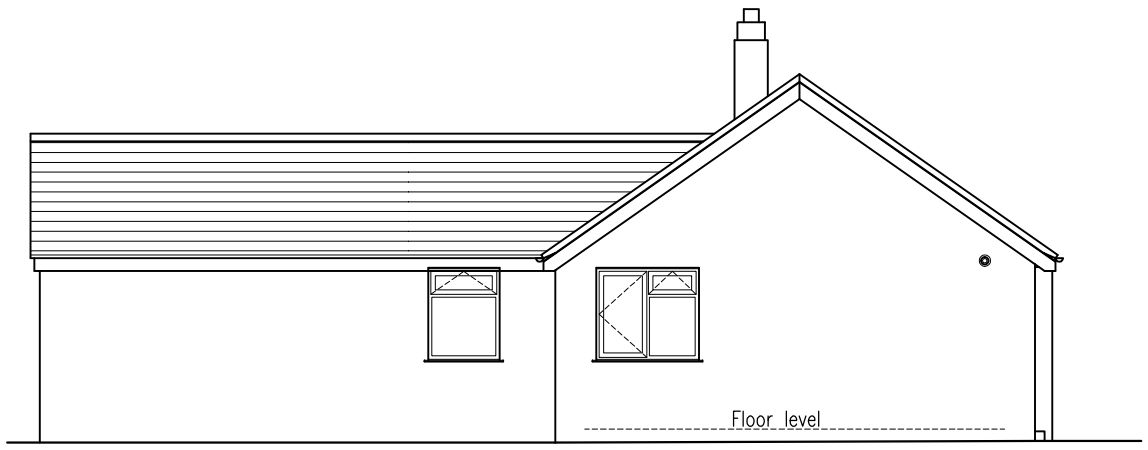

SIDE (NORTH) ELEVATION

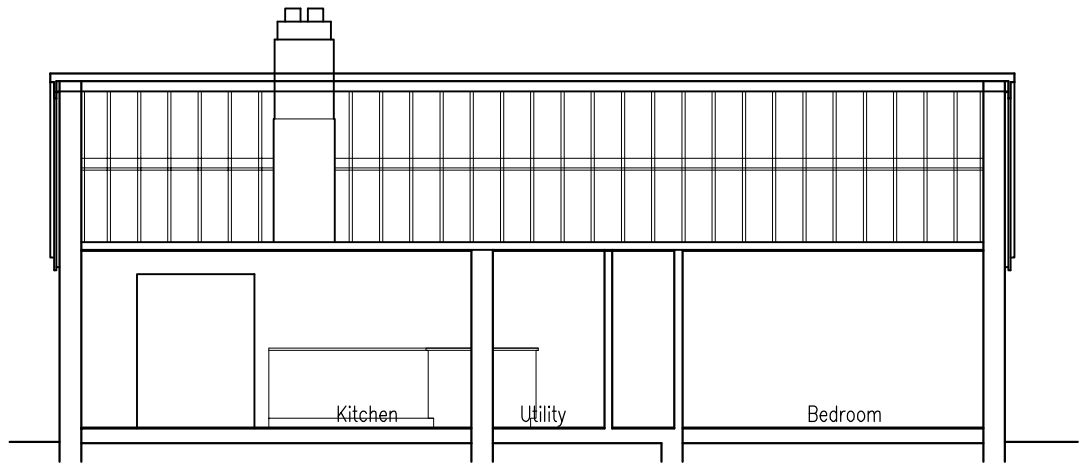

SECTION A : A

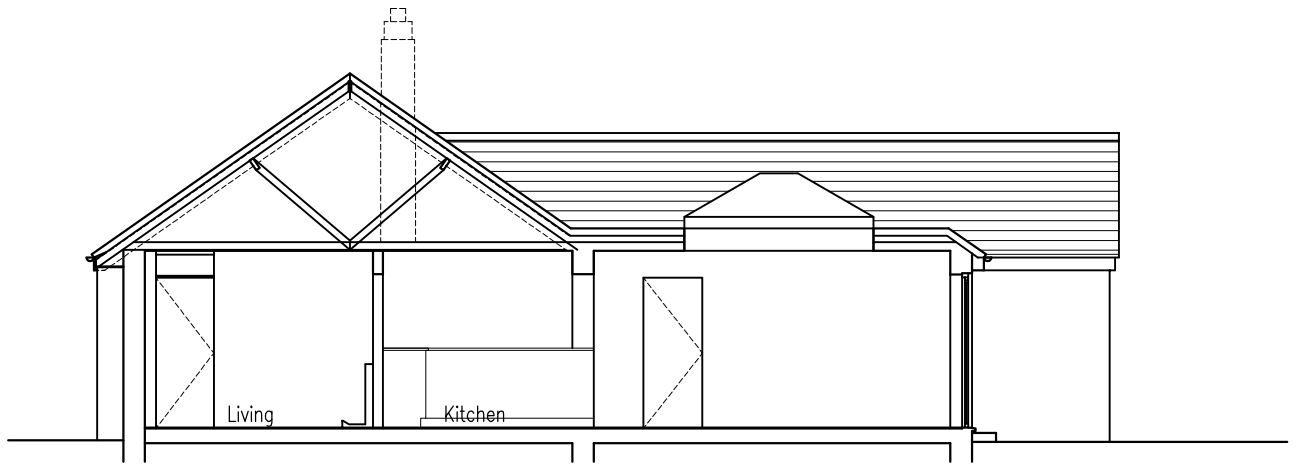

SECTION B : B

10 metres @ 1:100 on A3

1 metre @ 1:100 on A3

A March'18 Roof redesigned

rev.	date

These drawings should be approved by Local Authority Building Control or other appropriate checking Authority prior to commencement of the work.

No dimensions to be scaled from this drawing.
All dimensions to be checked on site.
This drawing is copyright.

client
Richard & Lynne Thibaut

project
16 Ullswater Road
Sompting

drawing
Planning Applications
Proposed Elevations & Sections

scale 1:100@A3 date 31.10.17

drawn BBB

9 Kenton Road
Hove, East Sussex
BN3 4PG
tel: 01273 298217
fax: 01273 298217
e-mail: info@clairehaigharchitects.co.uk

Claire Haigh
Associates Ltd

CH 853 /005 rev. A