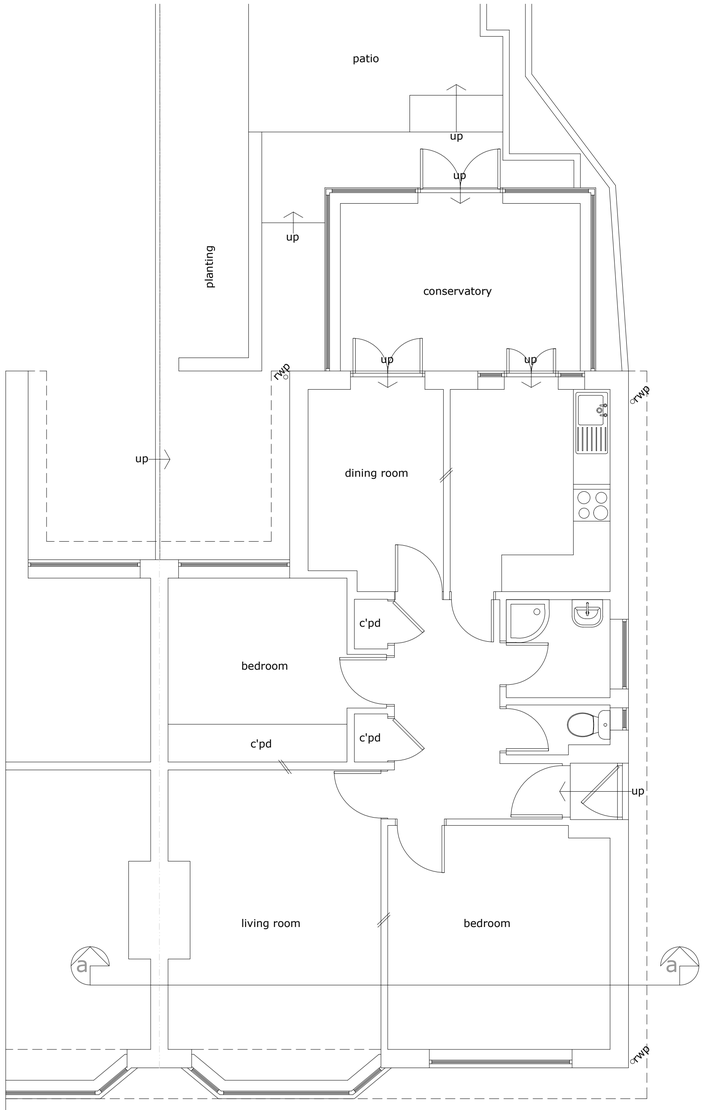

existing ground floor plan 1:50

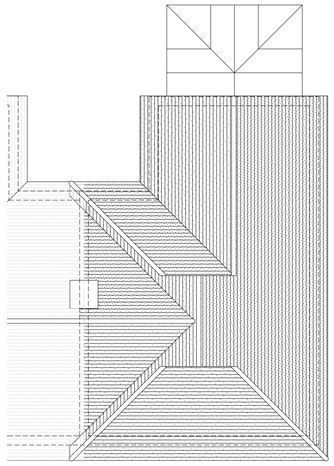

existing roof plan 1:100



existing section a-a 1:50



Location Plan 1:1250

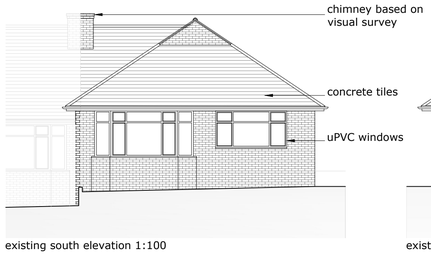

existing south elevation 1:100



existing east elevation 1:100



existing north elevation 1:100

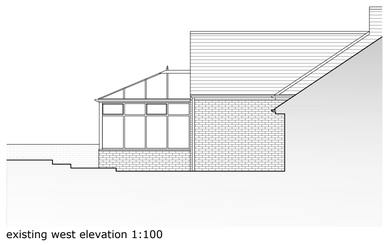

existing west elevation 1:100

Rev:	Description:	By:	Date:
A	Planning updates	CD	18.10.21

darby architectural
w w w . d a r b y - a r c h i . c o m
h e l l o @ d a r b y - a r c h i . c o m

Client:
Mr & Mrs Smith

Site/Project:
17 Hill Farm Way
Southwick
West Sussex
BN42 4YJ

Drawing Title:
Existing plans, section and elevations

Scale:	Paper Size:	Date:	Drawn:
In DWG	A1	03.08.2021	B Garrish

Project No:	Drawing No:	Revision:
0392	01	A

1:1250 0 20 40 60 80 100 200 250m
1:100 0 1 2 3 4 5 6 7 8 9 10 15 20m
1:50 0 1 2 3 4 5 6 7 8 9 10m

© Darby Architectural Limited 2021