10 metres @ 1:100 on A3

1 metre @ 1:100 on A3

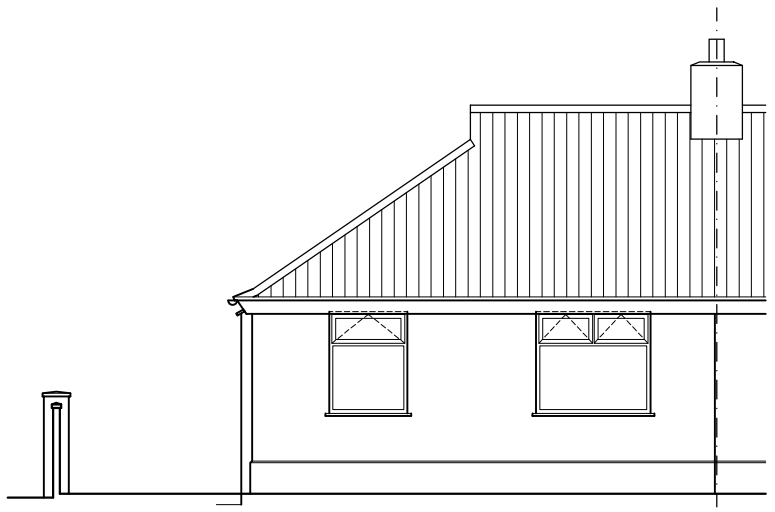

FRONT (EAST) ELEVATION

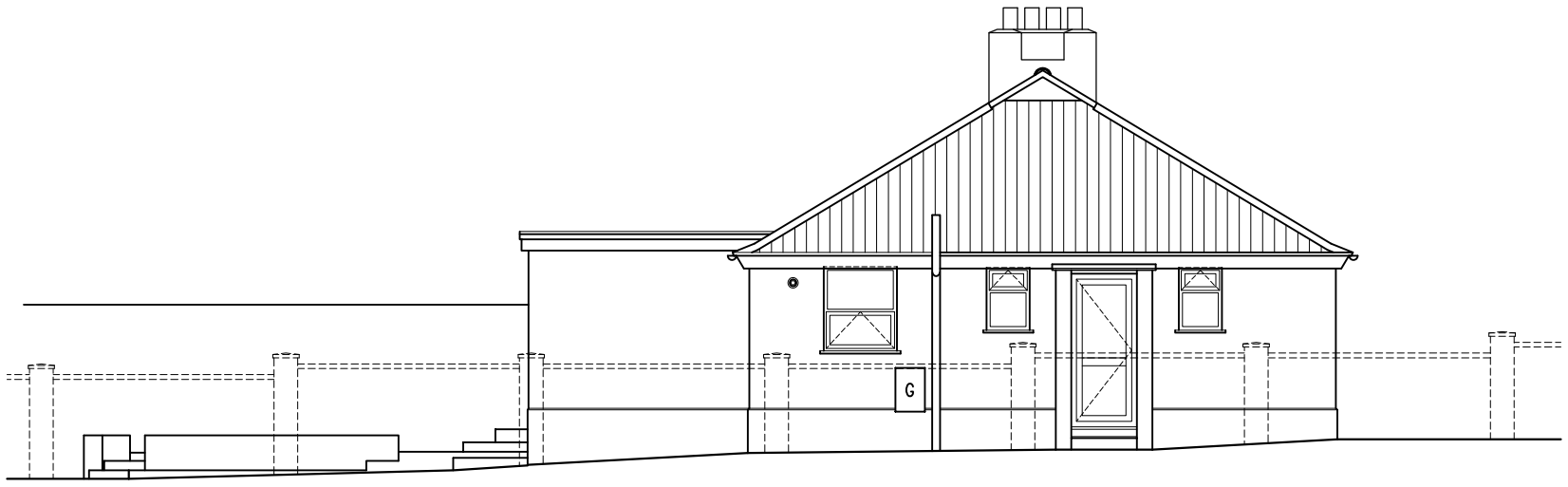

SIDE (SOUTH) ELEVATION

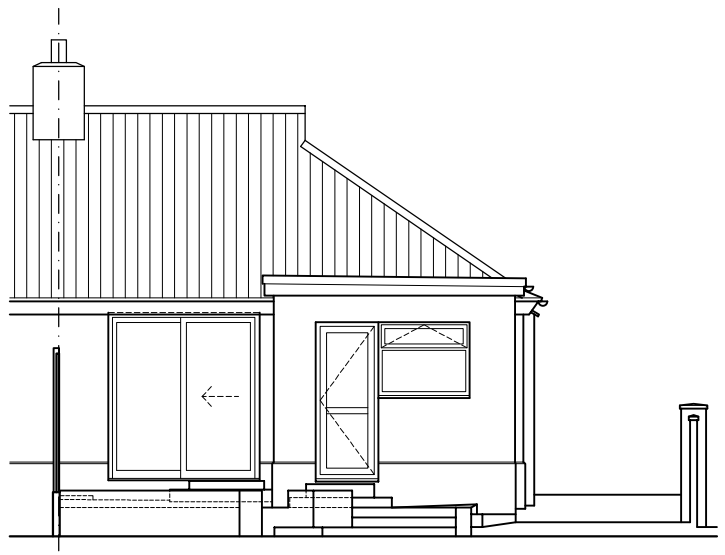

REAR (WEST) ELEVATION

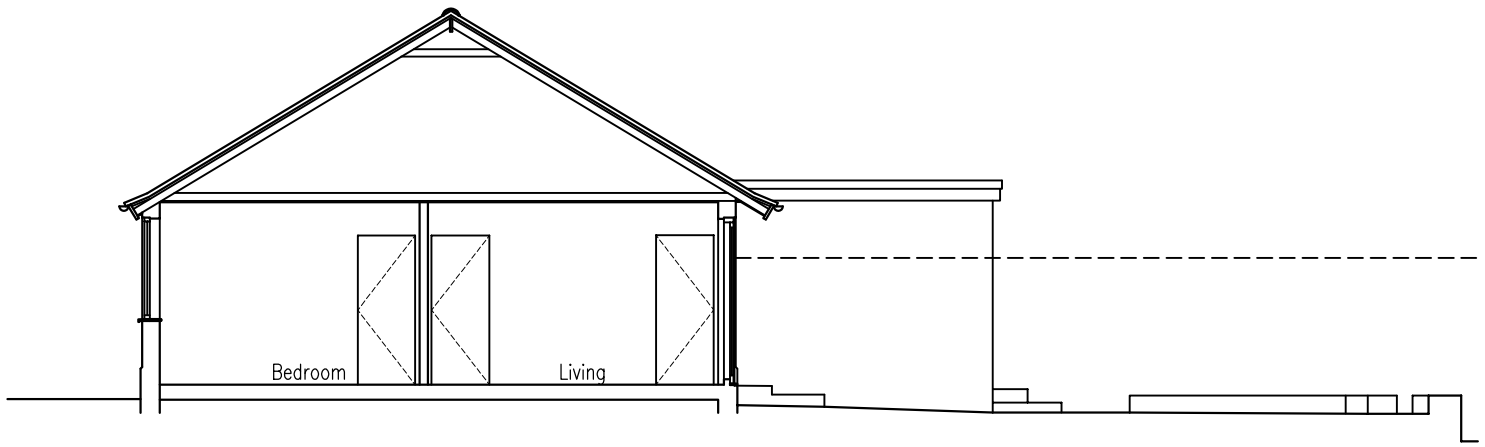

SIDE (NORTH) ELEVATION/SECTION

rev.	date

These drawings should be approved by Local Authority Building Control or other appropriate checking Authority prior to commencement of the work.

No dimensions to be scaled from this drawing.
All dimensions to be checked on site.
This drawing is copyright.

client
Katy Balmer

project
4 Stoney Lane
Shoreham by Sea

drawing
Existing Elevations

scale 1:100@A3 date 11.04.2024

drawn BBB

9 Kenton Road
Hove, East Sussex
BN3 4PG

tel: 01273 298217
fax: 01273 298217
e-mail: info@clairehaigharchitects.co.uk

Claire Haigh
Associates Ltd

CH 1234 /003 rev. A