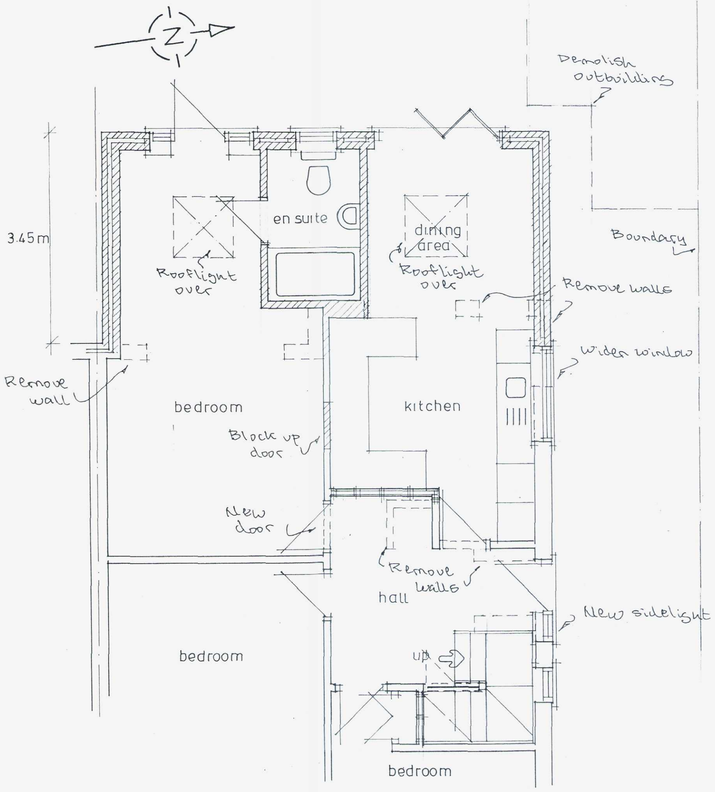

Ground Floor

1:100 Scale bar 1:50 — 0 10m / 0 10m

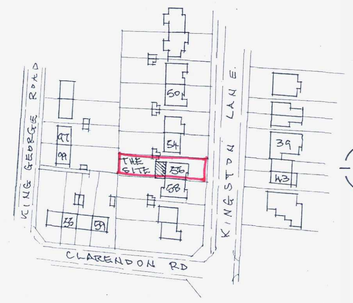

Site Plan 1:1250

0 10 20m

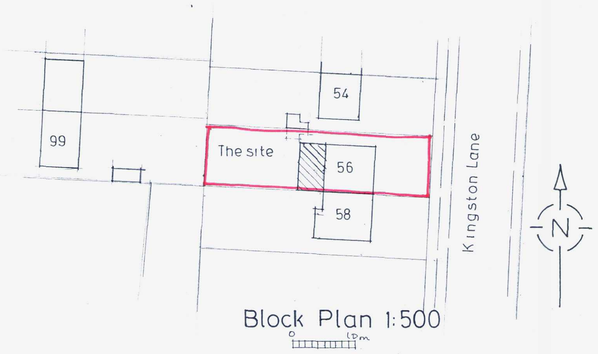

Block Plan 1:500

0 10m



south elevation

north elevation

west elevation

A	13.7.16	Roof revised.
	Date	Revisions

© copyright

AMENDMENT

ADUR & WORTHING PLANNING SERVICES
PLAN AWDM/1007/16
DATE VALID Rec 14/7/16

Job Title

Proposed Extension

Drawing Title

56 Kingston Lane
Shoreham

Scale 1:50 1:100

Date | Drawn by

Drg No. 419/01 | Rev. A

841 x 594mm A1