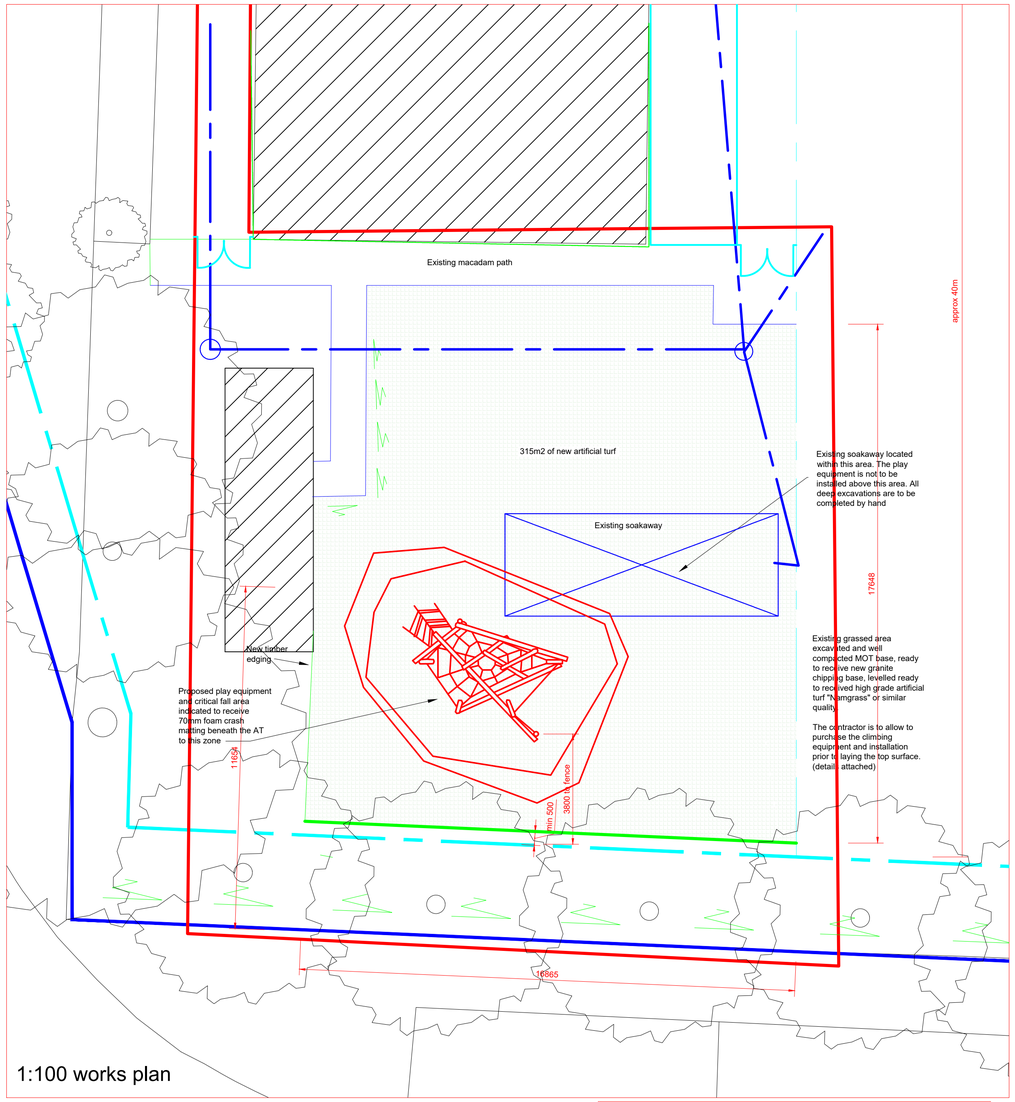

1:100 works plan

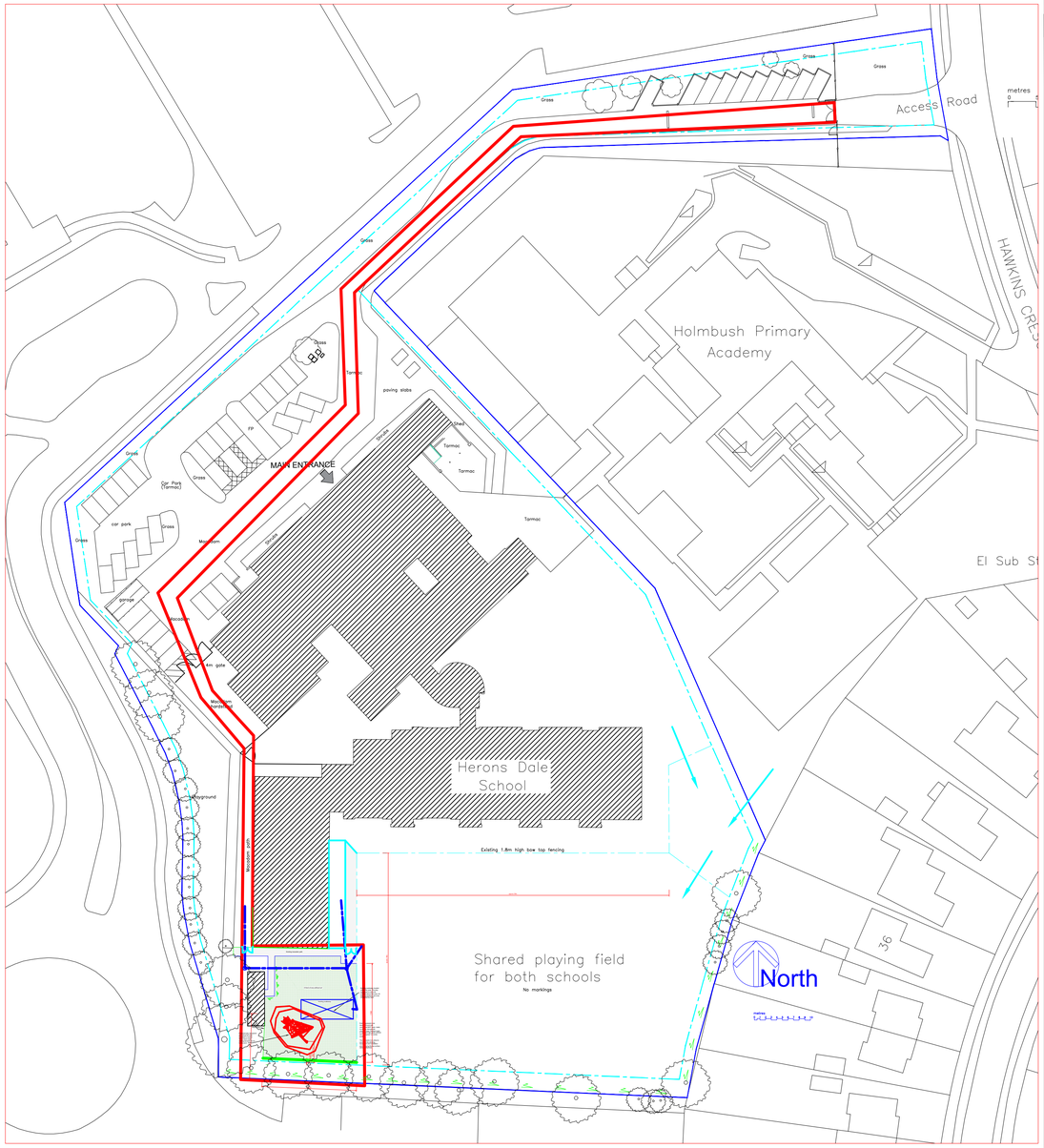

1:1250 Block plan

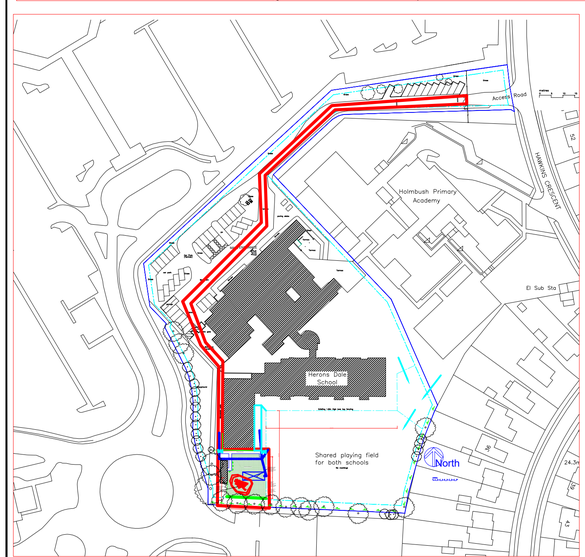

1:500 Block plan

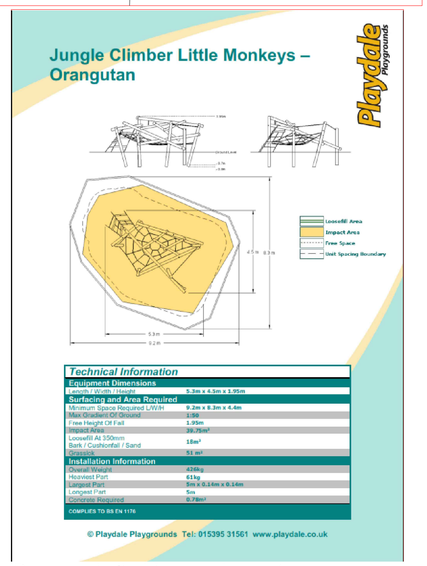

Proposed climbing equipment

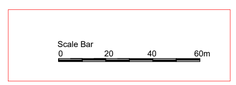

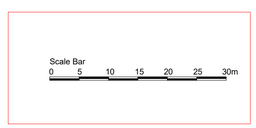



NOTES

1. New artificial turf to be green in colour.
2. Artificial turf to be cut short of the boundary to ensure that no excavations interfere with adjacent trees.
3. The existing boundary is bordered by a raised earth mound, with a secondary perimeter security fencing located approximatey 2m inside the boundary at a lower level.
4. All trees are located on or beyond the boundary and therefore a minimum of 2m from any excavations.
5. All necessary excavations are shallow and limited to approx 150mm deep from finished exterior ground level.
6. The existing grassed area is confined to locate a specialist learning accommodation for a limited number of pupils.
7. Works involved are to excavate to a maximum depth of 150mm, lay root barrier, with 100mm of well compacted road stone, with 30 to 50mm of compacted granite fines, to which a artificial turf external carpet is laid upon.
8. The critical fall height zone is to received 35mm foam crash matting underneath the carpet, in lieu of the granite fines.
9. A timber climbing frame, suitable for school situations, is then to be installed to this area, with post holes located to avoid the nearby soakway.

REV	DATE	DESCRIPTION	DRN	CHK	APP
B	26.04.21	ameded to planners comments	MAMA		

EMPLOYER

CLIENT

HERONS DALE PRIMARY SCHOOL

PROJECT No: 1007

PROJECT:

PROPOSED WORKS TO INSTALL ARTIFICIAL GRASSED AREA & CLIMBING EQUIPMENT

TITLE:

BLOCK PLANS & LAYOUT PLAN

STATUS: quote | SCALE: VARIES | SIZE: A1

Abbott Surveyors Ltd
CHARTERED SURVEYORS

Abbott Surveyors Limited
19 Bowmans Close
Steyning
West Sussex
BN44 3SR

01903 813821 TELEPHONE
martyn@abbottsurveyors.com EMAIL

DO NOT SCALE - ALL DIMENSIONS TO BE CHECKED ON SITE - THIS DRAWING IS COPYRIGHT. THIS DESIGN IS BY ABBOTT SURVEYORS LIMITED GIVING THE DESIGN INTENT. RESPONSIBILITY IS TRANSFERED IF ANY ALTERATION IS MADE TO THIS DESIGN.

DWG No: 1007/PL-001 | REV: B