

Proposed West Elevation @ 1:50

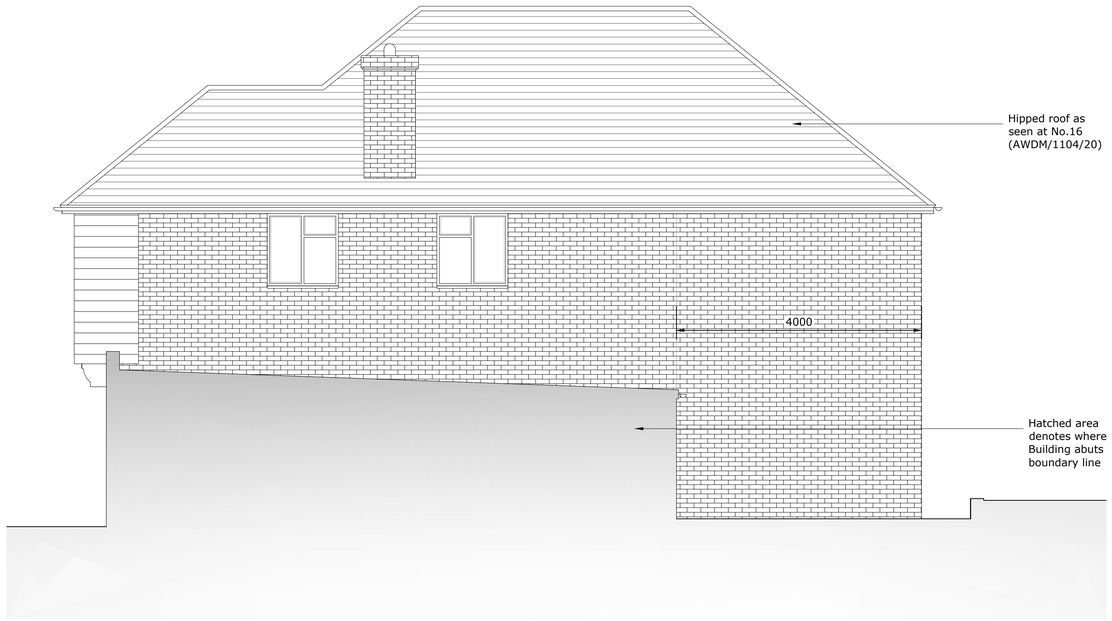

Proposed South Elevation @ 1:50



Proposed East Elevation @ 1:50

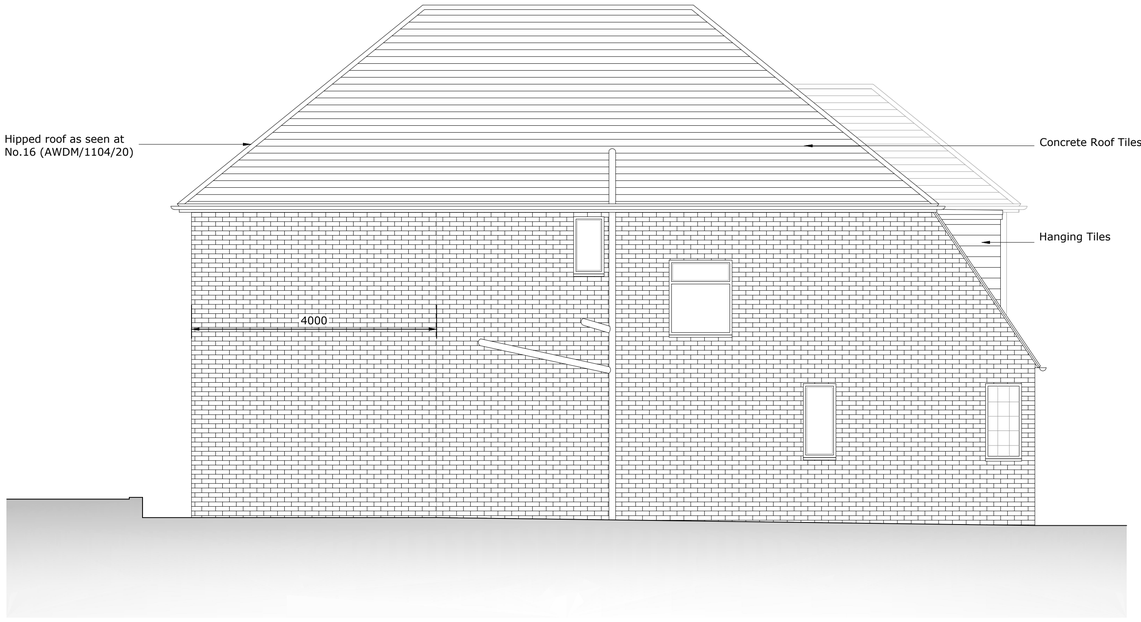

Proposed North Elevation @ 1:50

1:500 0 10 20 30 40 50 60 70 80 90 100m

1:50 0 1 2 3 4 5 6 7 8 9 10m

ACE
ARCHITECTURAL

Email: Hadi@acearchitectural.com
Tel: +447808578538

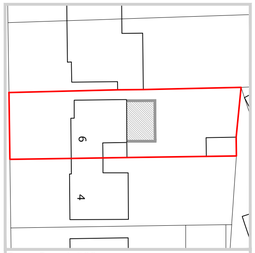

Block Plan 1:500

North Point

Denotes the orientation of the Location or Block Plan

Hazard Symbol

Particular attention to be paid where this symbol is placed on drawing

Notes

- All dimensions to be checked on site
- Drawing shown to scale however dimensions are available on request
- Copyright of all data produced by Ace Architectural shall remain with Ace Architectural unless otherwise agreed
- Measures to mitigate risk should be considered at all stages of design development and construction

Rev:	Description:	By:	Date:
B	Updates	HG	08/02/24
A	Updates	HG	04/12/23

Stage: Design

Client: Gaji Omobolaji

Site/Project: 6 The Boulevard
Worthing
West Sussex
BN13 1LB

Drawing Title: Proposed Elevations

Scale:	Paper Size:	Drawn:	Checked:
In DWG	A1	H Girgis	H Girgis
Project No:	Drawing No:	Revision:	Date:
0102	07	B	11.10.2023

© Ace Architectural 2023