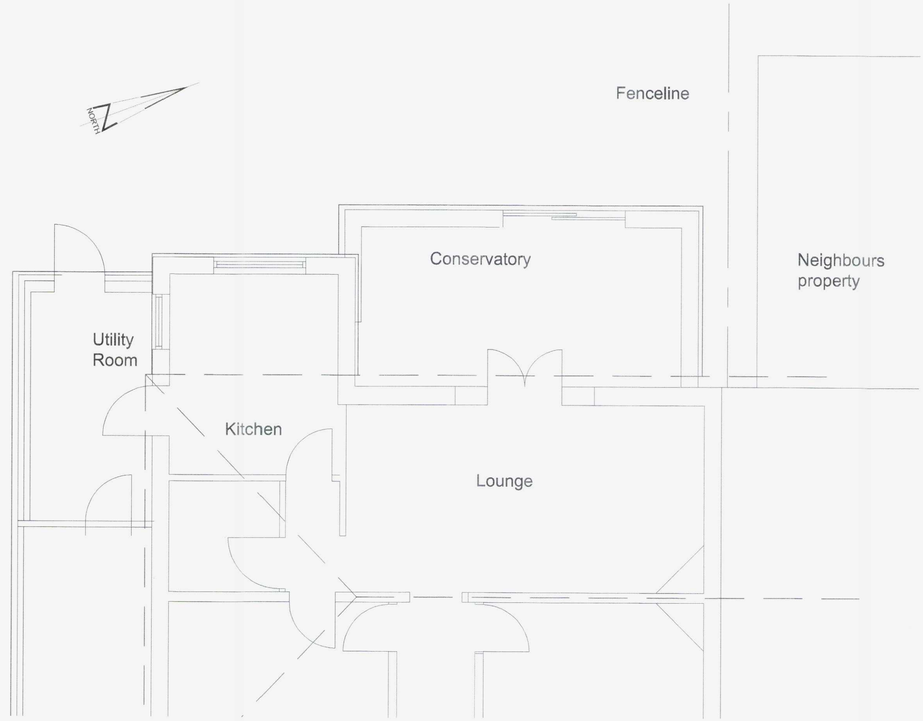

Existing Ground Floor Plan
Scale 1: 50

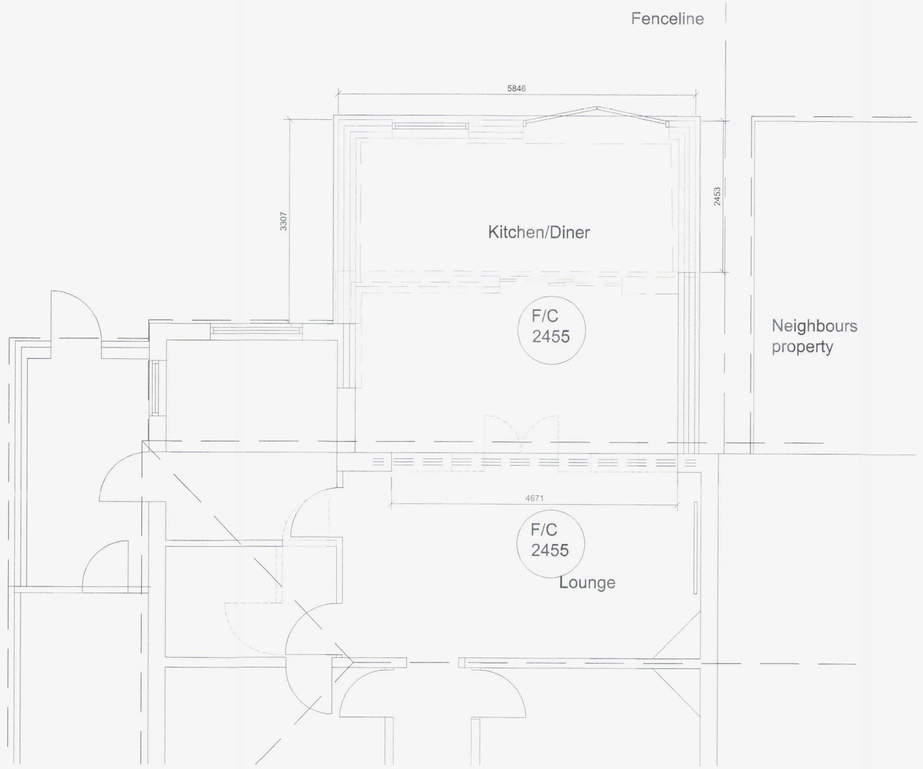

Proposed Ground Floor Plan
Scale 1: 50



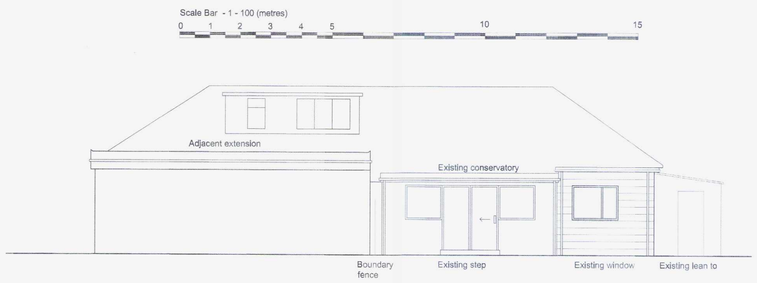

Existing West Elevation
Scale 1: 100

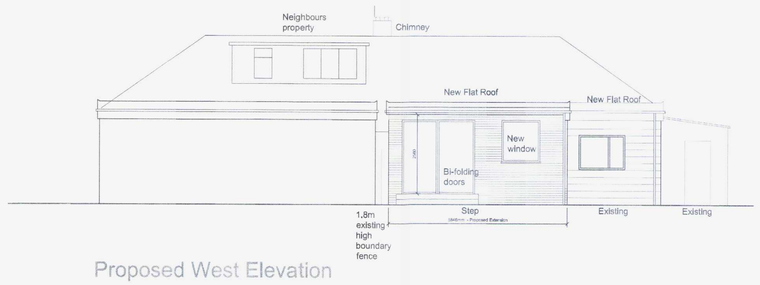

Proposed West Elevation
Scale 1: 100

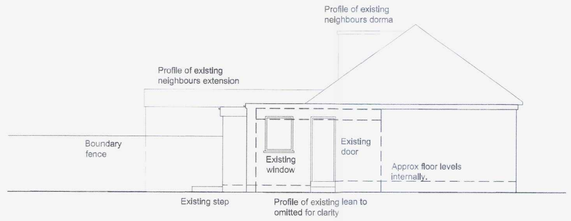

Existing South Elevation
Scale 1: 100

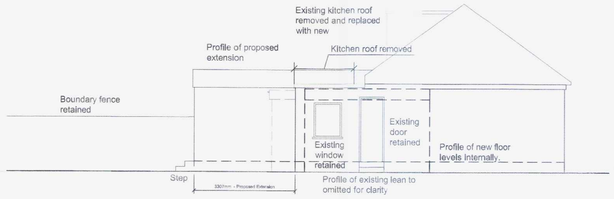

Proposed South Elevation
Scale 1: 100

ADUR & WORTHING
PLANNING SERVICES
PLAN | AWDM/ 0830 | 13
DATE VALID | 25 JUL 2013

REV.	DATE	DRN	DESCRIPTION
A	16/07/13	DB	Plan updated.
#	05/03/13	DB	Drawing created.

Location
17 Berriedale Drive,
Sompting, Lancing
West Sussex BN15 0LE

Drawing Title
Residential Bungalow
Proposed Rear Extension

Date	Drawn By	Scale
March 2013	DB	As Shown @ A1

CAD file name
FLOOR PLAN OF BERRIEDALE_Rev B1.dwg

Drawing No	Revision
17/001	A