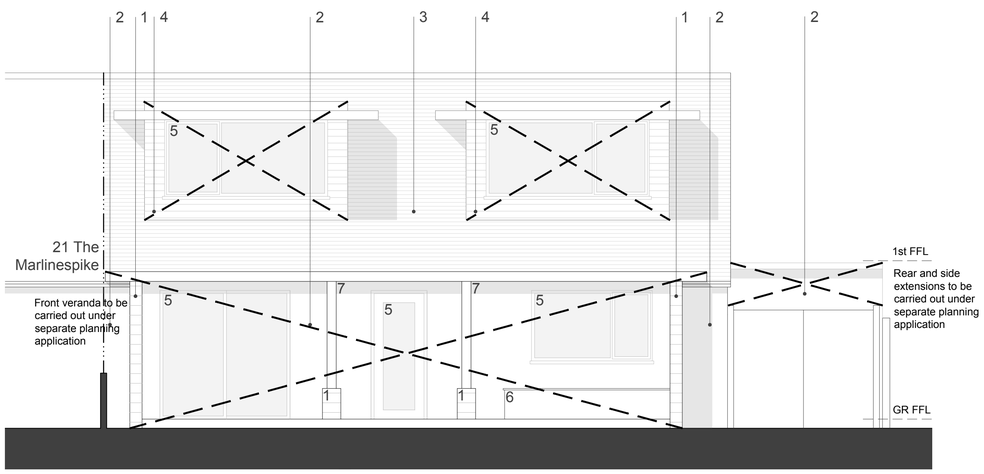

North Elevation 1:50

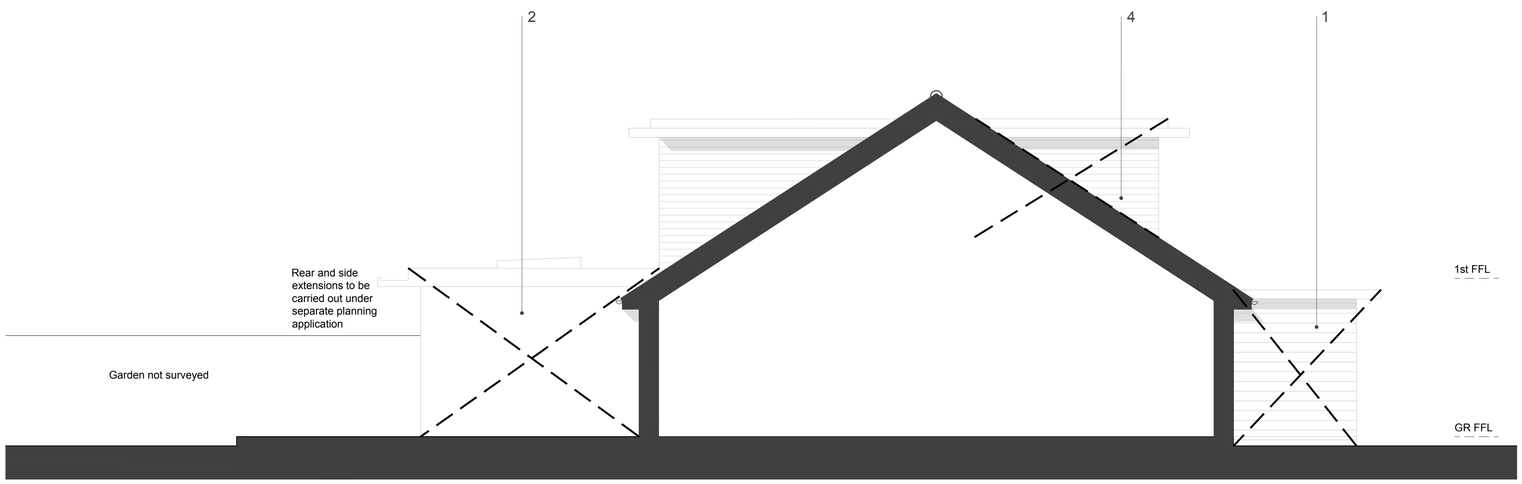

East Elevation 1:50

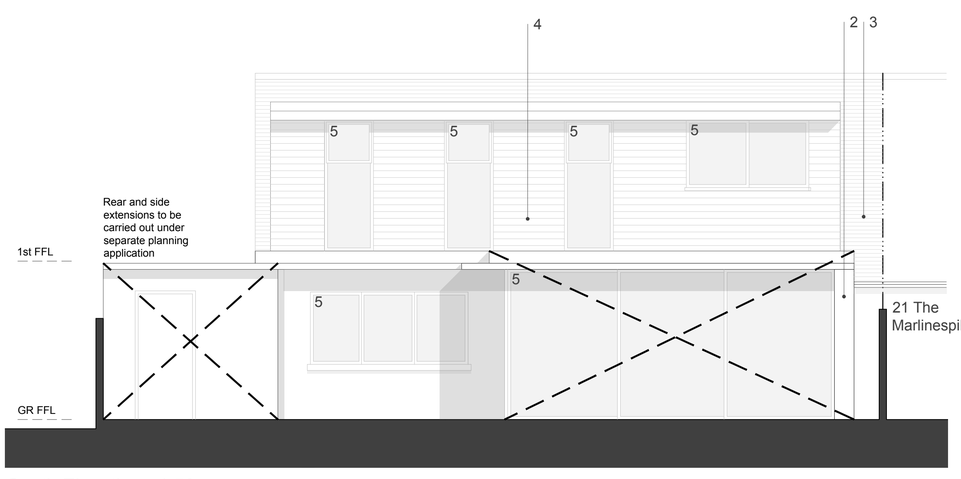

South Elevation 1:50

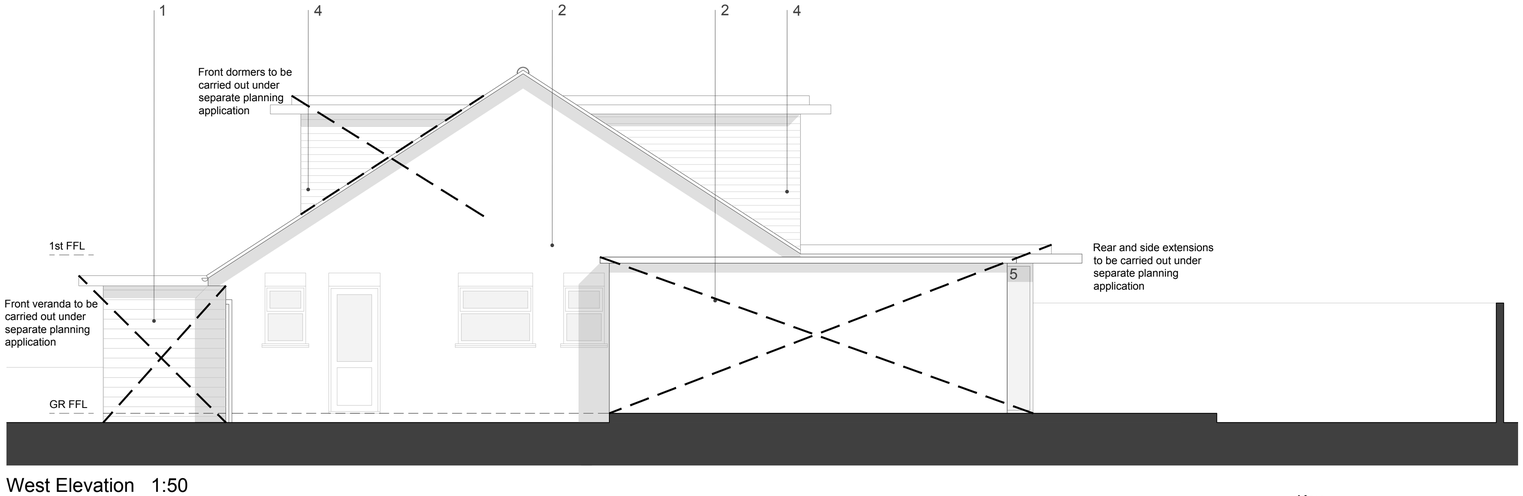

West Elevation 1:50

0 1 2 3 4 5 6 7 8 9 10

scale in metres 1:50

amendments				
rev.	date	comment	auth.	chkd.
-	-	-	-	-

Key:

Areas of proposal not considered under this application

Key

1. Stone
2. Painted Render
3. Slate Tiles
4. Slate Cladding
5. Double Glazed Composite Frame Windows/Doors
6. Bench with Storage Under
7. Timber Columns

client	drawing number	revision
Mr and Mrs Hempenstall	0628.PL.003	-
project	**drawing title**	
23 The Marlinspike Shoreham By Sea BN43 5RD	Proposed Elevations Planning	

drawn by	checked by	riba work stage	date	scale/original sheet size
RB	GI	3	June '21	1:50 @ A1

www.abir.co.uk studio@abirarchitects.co.uk
Unit 1, Beta House, St John's Road, Hove, BN3 2FX, United Kingdom
Hove +44 (0)1273 724 384
Company No 06877117 VAT No 971 4147 17

© ABIR Architects Ltd. Check all dimensions on site before work is undertaken. All goods, materials and workmanship to conform with current building regulations, BSS and COP's.

ABIR architects

RIBA Chartered Practice