North elevations

Proposed

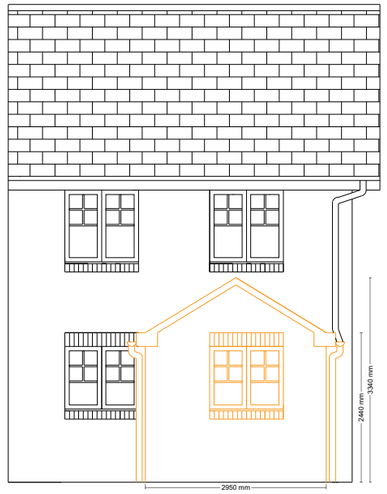

Existing



West elevations

Proposed

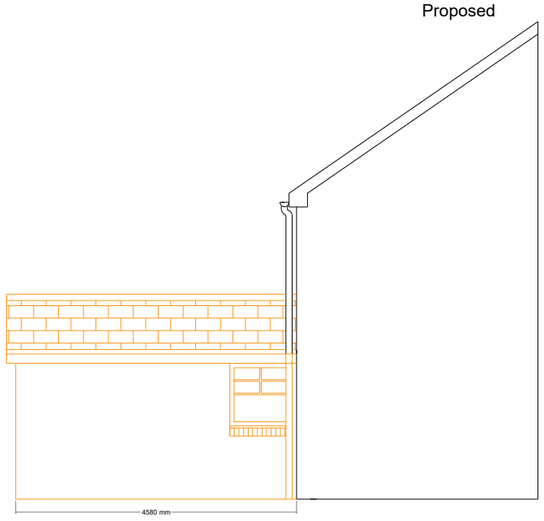

Existing

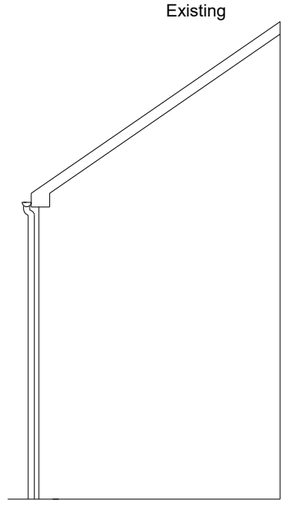

East elevations

Existing

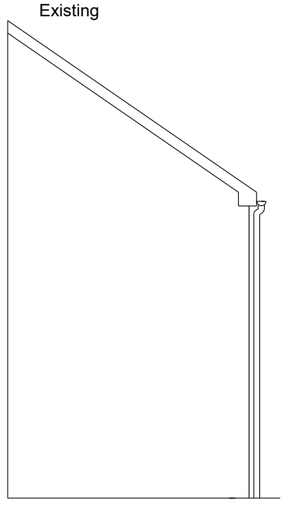

Proposed

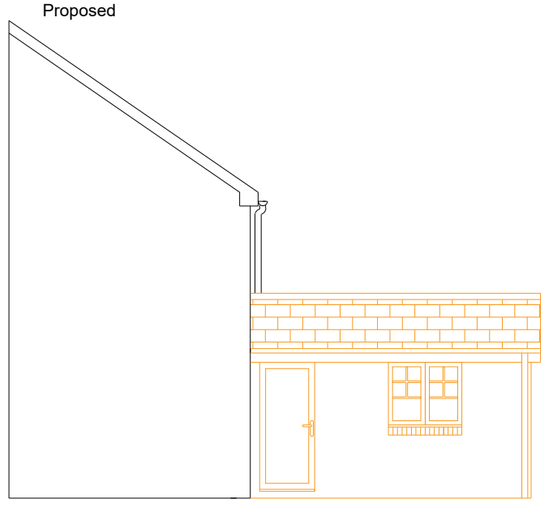

Scale 1:100
Scale in Metres
0 0.5 1 1.5 2 2.5 5

© Crown Copyright and database right (2022). Ordnance Survey 1000024321 & 100018824

Notes:

1. Do not scale from this drawing, except for Planning.
2. All dimensions are in millimetres / metres unless stated otherwise.

Rev	Description	By	Date
.	.	.	.

AMENDMENTS

Drawing Status:

FOR INFORMATION

ADUR & WORTHING
COUNCILS
Adur & Worthing HIA
Portland House, Richmond Rd.
WORTHING BN11 1HS
www.adur-worthing.gov.uk
home.improvement@adur-worthing.gov.uk

Property Title: **18 Lobelia Drive Worthing BN13 3GL**

Drawing Title:

Extension

Scale @ A3:	Date:	
1:100	**08-06-2023**	
UPRN:	Drawn By:	Checked By:
-	**ZK**	**-**
Drawing No:		Rev:
018 / LOB / 002		**-**