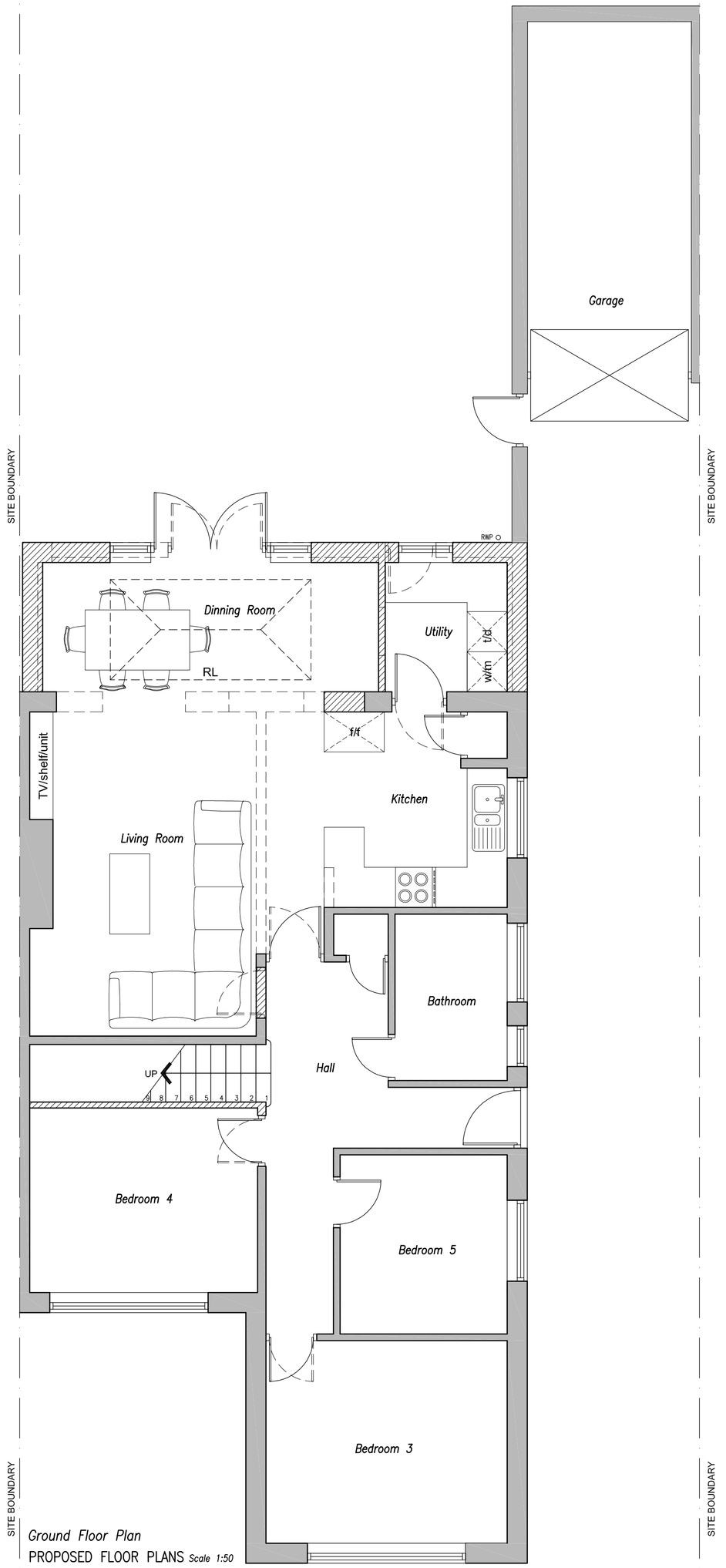

Ground Floor Plan

PROPOSED FLOOR PLANS Scale 1:50

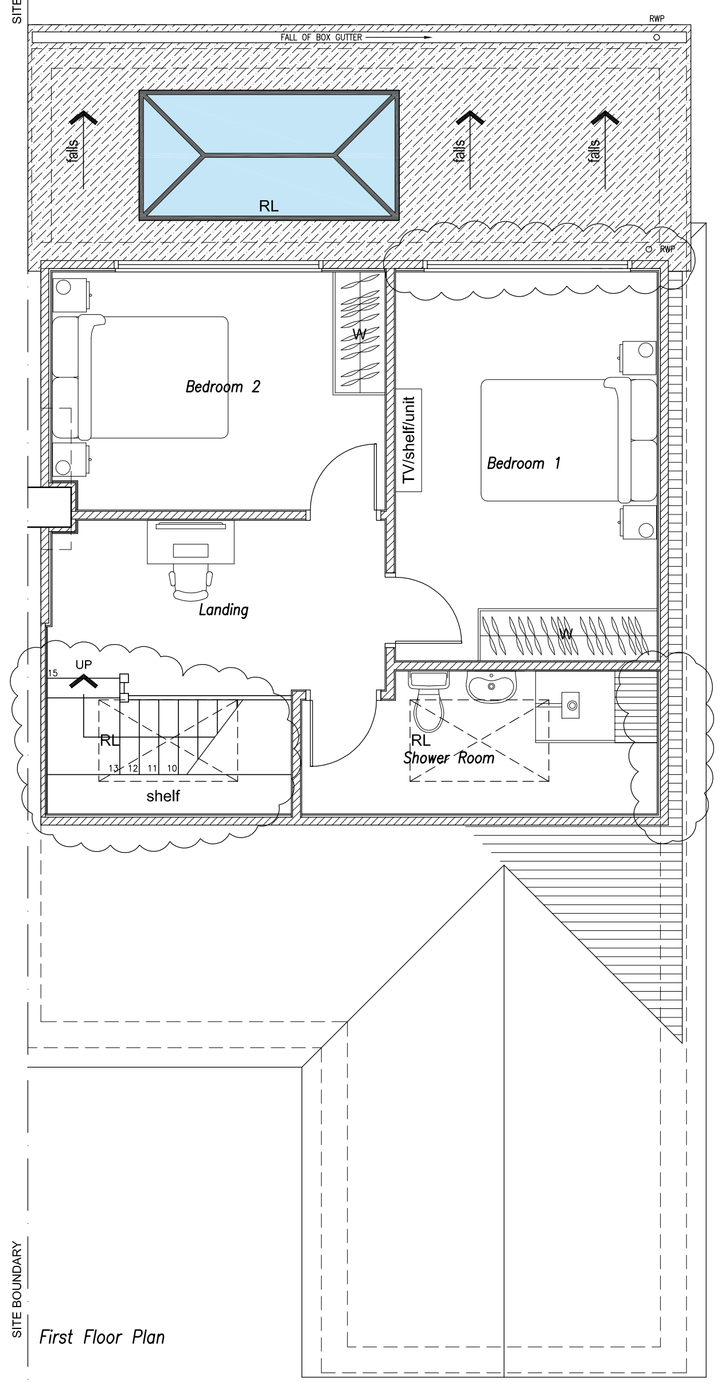

First Floor Plan

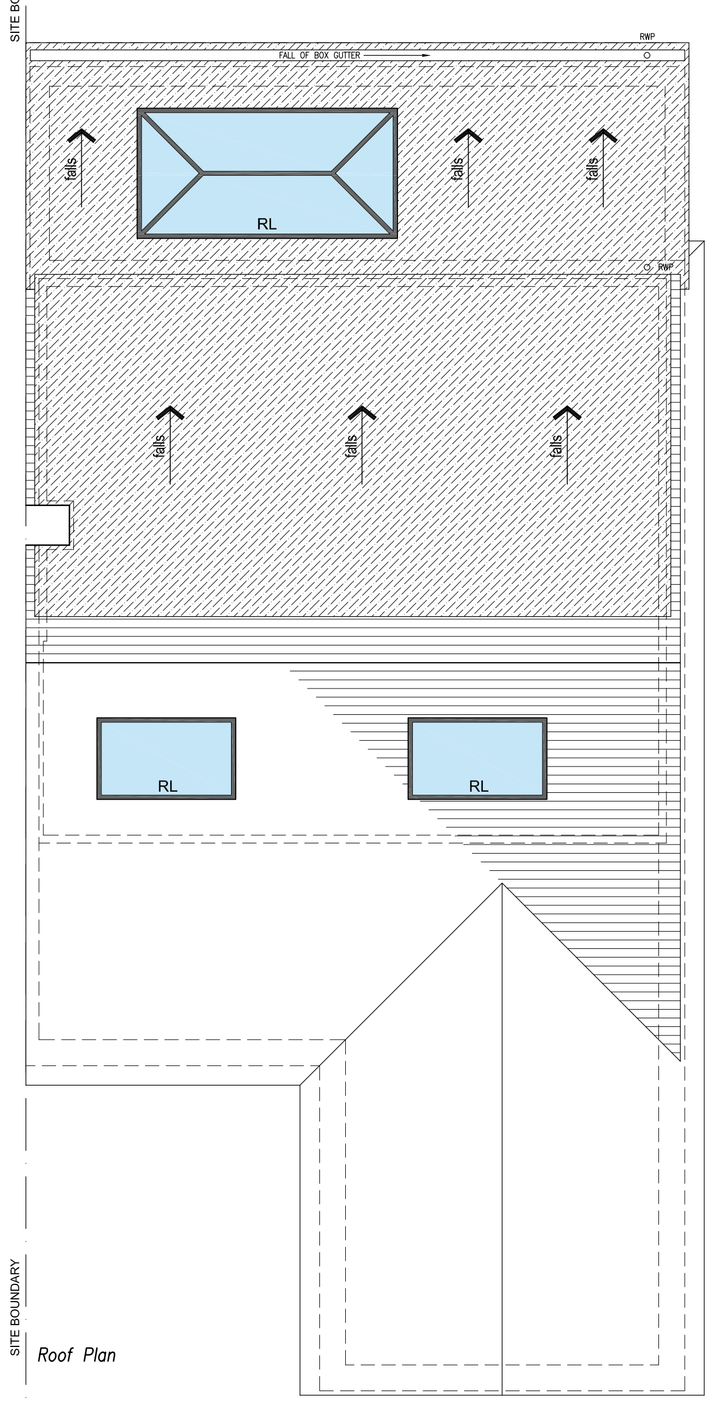

Roof Plan

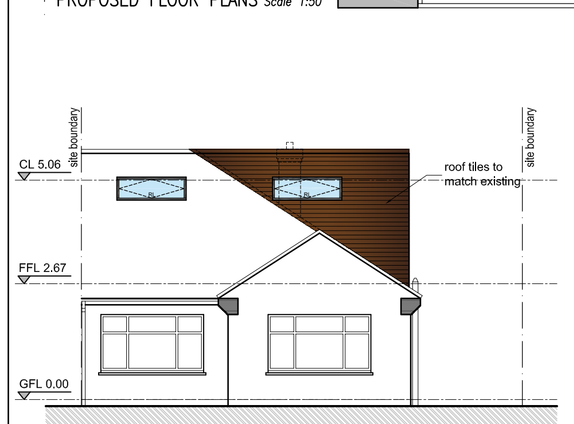

Front Elevation (East)

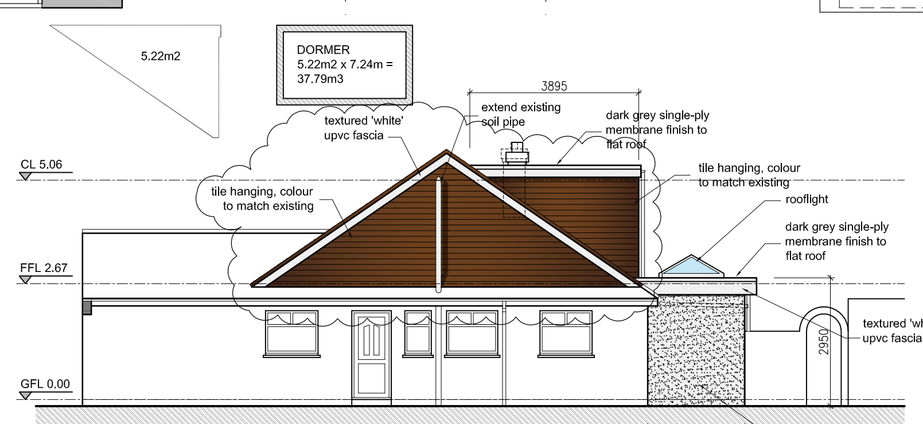

Side Elevation (North)

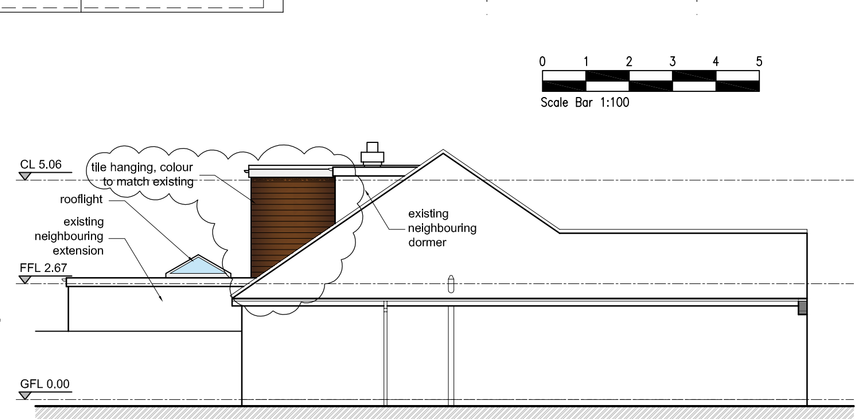

Side Elevation (South)

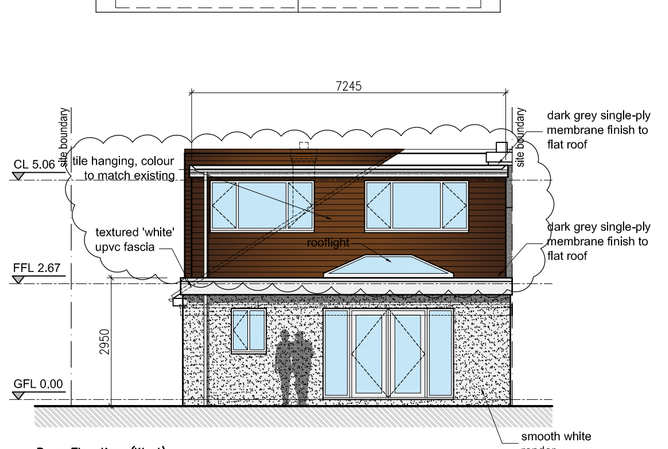

Rear Elevation (West)

0 1 2 3 4 5

Scale Bar 1:100

0 1 2 3 4 5

Scale Bar 1:50

Copyright reserved.
This drawing may only be used for the client and location specified in the title block. It may not be copied or disclosed to any other third party without prior written consent.

1. The works shown have been drawn for submission to the local planning authority and are not to be used for construction.
2. No works shall commence until planning approval has been given by the local authority.
3. No works to commence without either full plans building control approval or a building notice served with the local authority.
4. The dimensions indicated are approximate and subject to site checks by the contractor prior to commencement.
5. I accept no responsibility for any unknown factors which either preclude the works from construction or add additional costs, ie location of public sewers and underground services, abnormall foundation designs, due to trees, ground conditions or any underground structure or obstruction.

Notes

REV	DESCRIPTION	DATE
C	AMENDMENTS BUBBLED	29-01-18
B	AMENDMENTS BUBBLED	09-05-17
A	SOUTH ELEVATION ADDED	09-05-17
-	INITIAL APPLICATION	29-04-17

CLIENT
MR & MRS MULLAN

PROJECT
9 SOUTHVIEW CLOSE
SHOREHAM

DRAWING
PROPOSED FLOOR PLANS AND ELEVATIONS

STATUS
APPLICATION

SCALE	DATE	DRG No	REVISION
1:100 1:50	APRIL 2017	3335/03	C