Planning Services, Adur District Council

Civic Centre,
Ham Road,
Shoreham-by-Sea,
West Sussex,
BN43 6PR

Tel : (01273) 263222 (calls may be recorded)
website : www.adur.gov.uk
e-mail : developmentcontrol@adur.gov.uk

ADUR DISTRICT COUNCIL

ADUR DISTRICT COUNCIL PLANNING DIVISION
PLAN No. Adc/01/3368
DATE 01 SEP 2008

Application for consent to display an advertisement(s).

Town and Country Planning (Control of Advertisement) Regulations 2007

Publication of planning applications on council websites

Please note that with the exception of applicant contact details and Certificates of Ownership, the information provided on this application form and in supporting documents may be published on the council's website.

If you have provided any other information as part of your application which falls within the definition of personal data under the Data Protection Act which you do not wish to be published on the council's website, please contact the council's planning department.

Please complete using block capitals and black ink.
It is important that you read the accompanying guidance notes as incorrect completion will delay the processing of your application.

1. Applicant Name and Address

Title:	MR.
First name:	ABDUL
Last name:	GAFUR
Company (optional):	
Unit:	
House number:	4A
House suffix:	
House name:	
Address 1:	WELLINGTON GARDENS
Address 2:	
Address 3:	
Town:	SELSEY
County:	W. SUSSEX.
Country:	U.K.
Postcode:	PO20 0EE

2. Agent Name and Address

Title:	MR.
First name:	BRIAN
Last name:	MARTIN
Company (optional):	
Unit:	
House number:	32
House suffix:	
House name:	
Address 1:	SHALBOURNE CRESCENT
Address 2:	BRACKLESHAM BAY
Address 3:	
Town:	CHICHESTER
County:	W. SUSSEX.
Country:	U.K
Postcode:	PO20 8JY

3. Site Address Details

Please provide the full postal address of the application site.

Unit:		House number:		House suffix:	
House name:	ALISHAAN RESTAURANT				
Address 1:	WEST STREET				
Address 2:	SOMPTING VILLAGE				
Address 3:					
Town:					
County:	W. SUSSEX				
Postcode (optional):	BN15 0AP				

Description of location or a grid reference.
(must be completed if postcode is not known):

Easting: | Northing:

Description:

RESTAURANT

4. Pre-application Advice

Has assistance or prior advice been sought from the local authority about this application? ☑ Yes ☑ No

If Yes, please complete the following information about the advice you were given. (This will help the authority to deal with this application more efficiently).

Please tick if the full contact details are not known, and then complete as much as possible: ☐

Officer name: ADRIAN SMITH

Reference:

Date (DD/MM/YYYY):
(must be pre-application submission)

Details of pre-application advice received?

PHOTOGRAPHS OF SITE WERE SUBMITTED AND MR. SMITH REPLIED TO THIS ON 15/7/08

5. Neighbour and Community Consultation

Have you consulted your neighbours or the local community about the proposal? ☐ Yes ☑ No

If Yes, please provide details:

6. Council Employee / Member

Is the applicant or agent related to any member of staff or elected member of the council? ☐ Yes ☑ No

If Yes, please provide details:

7. Description of Proposed Advertisement(s)

Please describe the proposed advertisement(s):

RESTAURANT SIGNS TO FRONT & SIDE ELEVATIONS

Please indicate the number of the following types of advertisement(s) you are applying for:	Number of advertisement(s)
Application for fascia sign(s)	3
Application for a projecting or hanging sign(s)	
Application for a hoarding(s)	
Other	

If you selected Other, please describe:

8. Advertisement Display

Is the advertisement you are applying for already in place? ☑ Yes ☐ No

If Yes, please provide details of when the use or work started:

WHEN ALTERATIONS WERE COMPLETED TO THE RESTAURANT.

Is an existing advertisement(s) to be removed and replaced by the advertisement(s) in this proposal?

☐ Yes ☑ No ☐ Not applicable

If Yes to either or both above, please show the existing sign(s) on an elevation drawing or photograph and state the references for the drawing(s) or photographs.

Will the proposed advertisement(s) project over a footpath or other public highway? ☐ Yes ☑ No

9. Advertisement Period

Please state the period of time for which consent is sought for the advertisement: From 2008 To INDEFINITE date (DD/MM/YYYY)

10. Interest in the Land

Does the applicant own the land or buildings where the adverts are to be placed? ☑ Yes ☐ No

If No, has the permission of the owner or any other person entitled to give permission for the display of an advertisement been obtained? ☐ Yes ☐ No

If No, why not?

11. Details of Proposed Advertisement(s)

Please provide a full description of each proposed advertisement (e.g. fascia sign, box sign, projecting sign, hoarding, flag etc)

	Advertisement 1	Advertisement 2	Advertisement 3
Type:	FASCIA (SOUTH)	FASCIA (EAST)	FASCIA (WEST)
a) The height from the ground to the base of the advertisement (in metres)	3.62M	3.54M	2.68M
b) The dimensions of the proposed advertisement(H x W x D) (in metric)	6.2X.4M X .075M	2.1M X 1.6M X .075M	.8M X .8M X .075M
c) The maximum height of any of the individual letters and symbols (in metric)	.3M	.150M	.150M
d) The colour of the text and background	TEXT: GOLD & WHITE BACKGROUND: BLACK	TEXT: GOLD & WHITE BACKGROUND: BLACK	TEXT: GOLD & WHITE BACKGROUND: BLACK
e) Materials of the proposed sign(s)	WOOD	WOOD	WOOD.
f) The maximum projection of advertisement from the face of the building	.075M	.075M	.075M
Will any of the sign(s) be illuminated	Yes ☑ No ☐	Yes ☑ No ☐	Yes ☑ No ☐
If Yes for any of the proposed signs, answer g), h) and i)			
g) Details of method of illumination (internally illuminated/externally illuminated)	EXTERNALLY	EXTERNALLY	EXTERNALLY
h) illuminance levels (cd/m²)	FLUORESCENT STRIP LIGHT OVERHEAD	2 SPOT LIGHTS	1 SMALL SPOT LIGHT
i) Will the illumination be static or intermittent?	STATIC	STATIC	STATIC

12. Planning Application Requirements - Checklist

Please read the following checklist to make sure you have sent all the information in support of your proposal. Failure to submit all information required will result in your application being deemed invalid. It will not be considered valid until all information required by the Local Planning Authority has been submitted.

The original and 3 copies of a completed and dated application form: ☑

Drawings
The drawing of the proposed advertisement should show its dimensions and position on the land or building in question. For a sign, the drawing should indicate the materials to be used, fixings, colours, height above the ground and, where it would project from a building, the extent of the projection.
A site location plan should also be provided which identifies the proposed position of the advertisement and location of the site by reference to at least two named roads. It should be drawn to an identified scale and show the direction of North. Ordnance Survey maps are not required. Photographs and photomontages may be used. The original and 3 copies of each drawing should be provided: ☑

Description of signs, size and illumination
The type of each sign for which application is being made, e.g. fascia, projecting box, pole-mounted free-standing, should be shown, together with the dimensions of each sign. If any of the signs are to be illuminated please describe the type of illumination, e.g. internal, external, floodlight, etc, and whether the illumination will be static, flashing, or have moving parts. The original and 3 copies of each description should be provided: ☑

The original and 3 copies of a plan which identifies the land to which the application relates drawn to an identified scale and showing the direction of north: ☑

The original and 3 copies of other plans and drawings or information necessary to describe the subject of the application: ☑

The correct fee: ☑

Owner's consent:
It is a condition of every consent granted by or under the Regulations that, before displaying any advertisement, the permission of the owner of the land or other person entitled to grant permission must be obtained. To display any advertisement without this permission is an offence, open to immediate prosecution.

Where the site is within the boundaries of a highway, evidence that the application is acceptable to the highway authority must be provided.

13. Declaration

I/we hereby apply for planning permission/consent as described in this form and the accompanying plans/drawings and additional information.

Signed - Applicant:

Or signed - Agent: [redacted]

Date DD/MM/YYYY): 26/05/2006 (date cannot be pre-application)

14. Applicant Contact Details

Telephone numbers

Country code: | National number: [redacted] | Extension number:

Country code: | Mobile number (optional):

Country code: | Fax number (optional):

Email address (optional):

15. Agent Contact Details

Telephone numbers

Country code: | National number: 01243 670665 | Extension number:

Country code: | Mobile number (optional):

Country code: | Fax number (optional):

Email address (optional):

16. Site Visit

Can the site be seen from a public road, public footpath, bridleway or other public land? ☑ Yes ☐ No

If the planning authority needs to make an appointment to carry out a site visit, whom should they contact? *(Please select only one)* ☐ Agent ☑ Applicant ☐ Other (if different from the agent/applicant's details)

If Other has been selected, please provide:

Contact name: | Telephone number:

Email address:

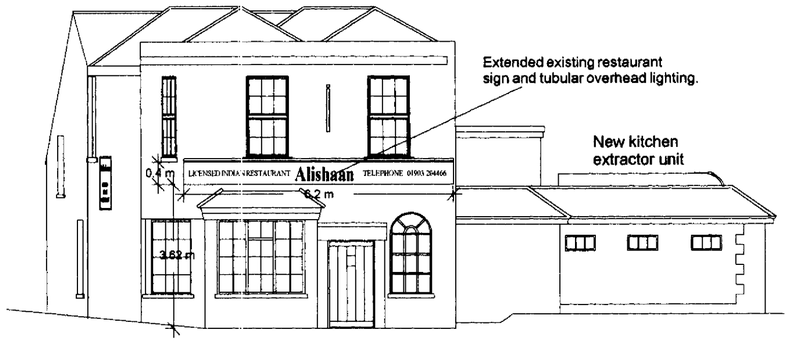

EXISTING SOUTH ELEVATION

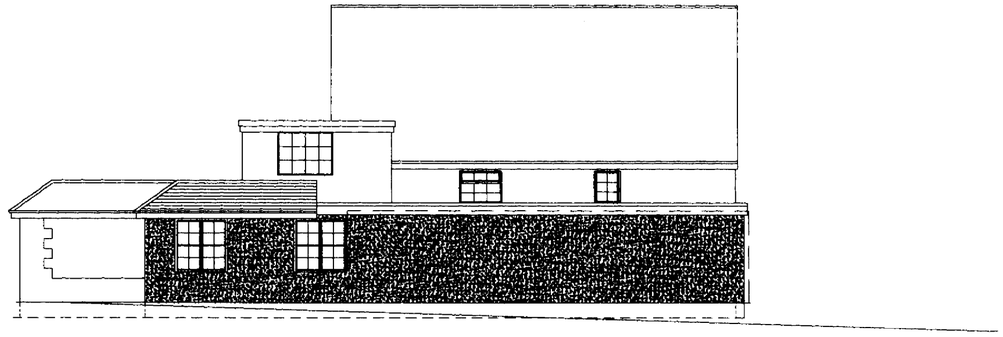

EXISTING NORTH ELEVATION

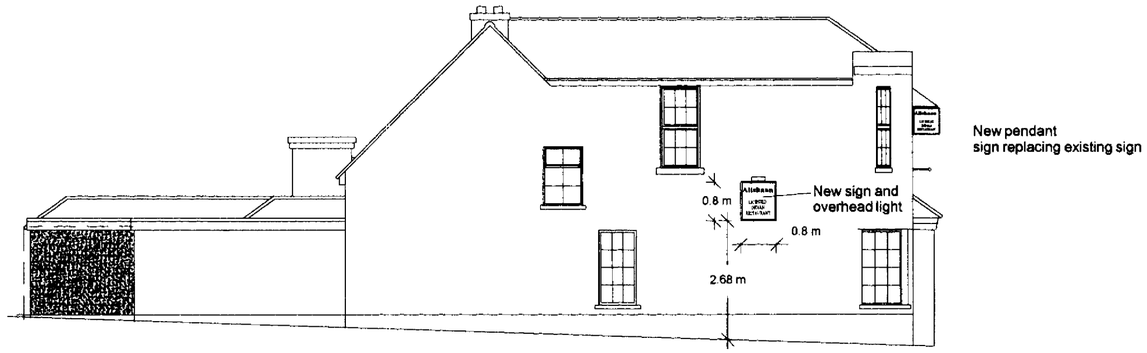

EXISTING WEST ELEVATION

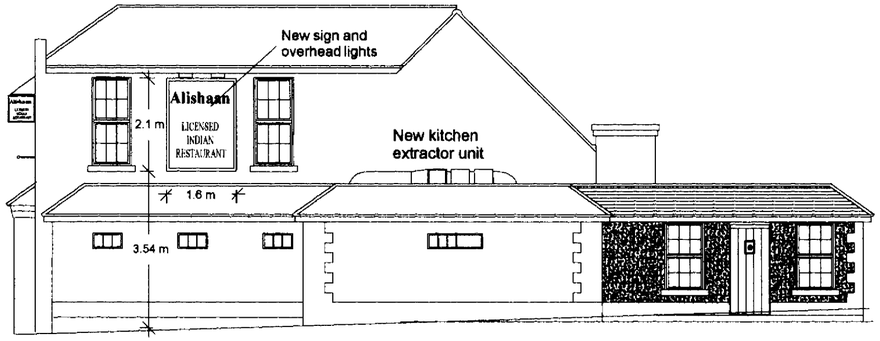

EXISTING EAST ELEVATION

All new or existing electrical conduits to be hidden where possible or painted in stone colour to match existing external finish.
New lights wiring to be routed inside the building.

New kitchen extractor unit to be painted Black on metal zink oxide primer.

The air conditioning units will be moved to the rear of the building out of sight from the street.

Advertisement signs to the to the west side of the building will be lit with as small a light as possible to give sufficient light for the sign, and some extra security for the right of way.
Signs will be constructed in wood with gold and white lettering a not project more than 75mm

PLAN No. Analysis
DATE 01 SEP 2008

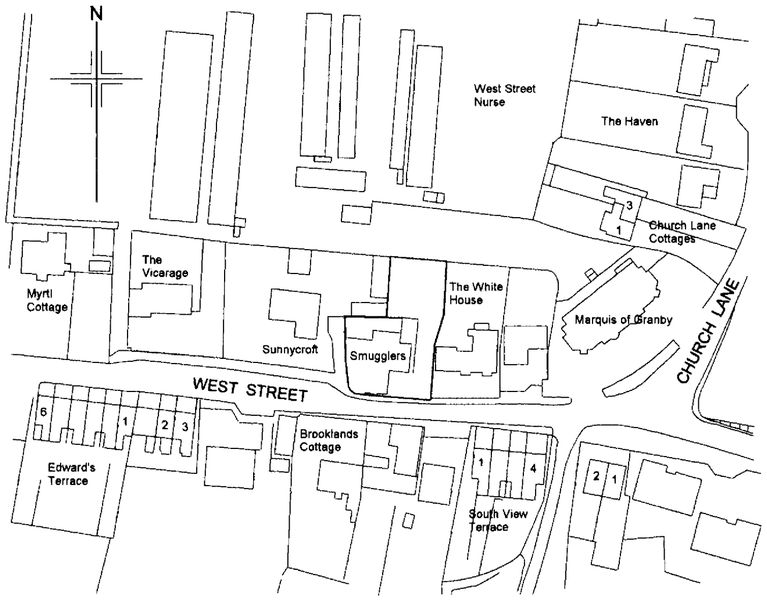

LOCATION PLAN

NEW EAST ELEVATION

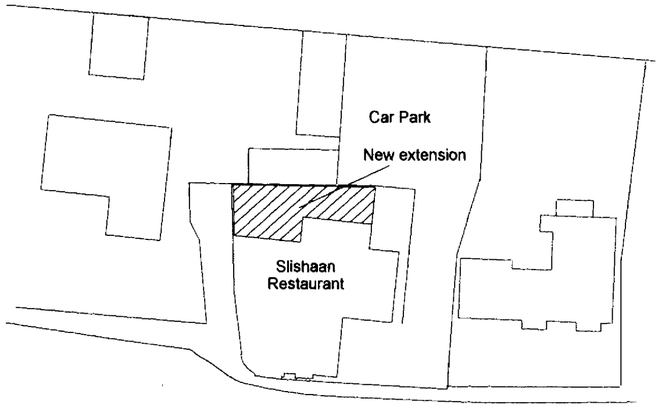

SITE PLAN

Do not scale from drawings
(excepting Local Authorities)
All dimensions to be checked on site

All work to comply with Building Regulations, British Standards, manufacturer's instructions /specifications and engineer's calculations at all times. Construction must also comply with all safety at work regulations. Additional work may be requested by the building inspector as work proceeds to ensure the new building complies with all building regulations.

No	Change	Date	Init

BKM PLANS
architectural
plans and
drawing
service

Title: Alishaan Restaurant
West Street
Sompting
For: Mr A Gafur

Scale:	1:100 1:500 1:1250
Date:	Revised 26th August 2008
Drawn by:	
Drawing 1 / 1	

All drawings are copyright of BKM architectural plans and drawings service and may not be reproduced without prior permissions