Form Ref. No. 535173

ADUR
DISTRICT COUNCIL

Town and Country Planning Act 1990
Householder Planning Application

Use this form to apply for planning permission to extend or alter your house or flat, to build a garage or other structure on your property or to create access for a vehicle onto a classified road (please read note 9).

Please read the notes before you fill in this form.

1 Please give the address of the property to be altered or extended

37 HERBERT ROAD
SOMPTING
WEST SUSSEX
BN15 0JT

ADUR DISTRICT COUNCIL
PLANNING DIVISION
PLAN No. A/dc/36607
DATE RECEIVED 18 JUL 2007

2 Type of property

Other

3 Please describe the development you are applying for.

SINGLE STOREY REAR EXTENSION

4 Applicant (in block capitals)

Name
MR AND MRS
BUCKLEY

Address
147 HAM ROAD
WORTHING
BN11 2QA
WEST SUSSEX

Telephone
[redacted]

Fax

Email

Agent (if any)

Full Name
PAUL TRUSSLER

Address
44 FIRLE ROAD
LANCING
WEST SUSSEX
BN15 0NZ

Telephone
01903 767147

Fax

Email

5 Please enclose four copies of this form and four sets of plans.
Please number your plans and write the numbers and scales against the titles here.

	Plan Number	Scale
Location Plan	27/323/1	1/1250
Block Plan	27/323/2	1/500
Floor Plan	27/323/2	1/50, 1/100
Elevations	27/323/2	1/100
Other		

6 Will the development involve cutting down any trees? No
If "Yes", please show these clearly on the block plan.

7 Will the development (including any new or altered access) affect a public footpath or any other public right of way? No

8 Does this application require a fee? Yes
(See note 3)

If "No", please choose the option that applies
(See note 3)

If "Yes", please state the fee enclosed £ 135.00
(See note 4)

Signature: [redacted] **Date:** 17/7/2007

Please print your name: PAUL TROSSLER

Certificate under Article 7 of the Town and Country Planning (General Development Procedure) Order 1995

If anyone else owns the land or part of it, you must fill in Certificate B, which you can get from the Planning Section. You must also tell the owner of the land about this application by serving a notice on them. If you own all of the land, you must fill in Certificate A below.

Certificate A

I confirm that:

- Nobody except the applicant was an owner of any part of the land involved at the beginning of the period of 21 days before the date of this application; and

- none of the land this application relates to is an agricultural holding or part of an agricultural holding.

Signature: **Date:**

Please print your name:

Ordnance Survey®

OS Sitemap™

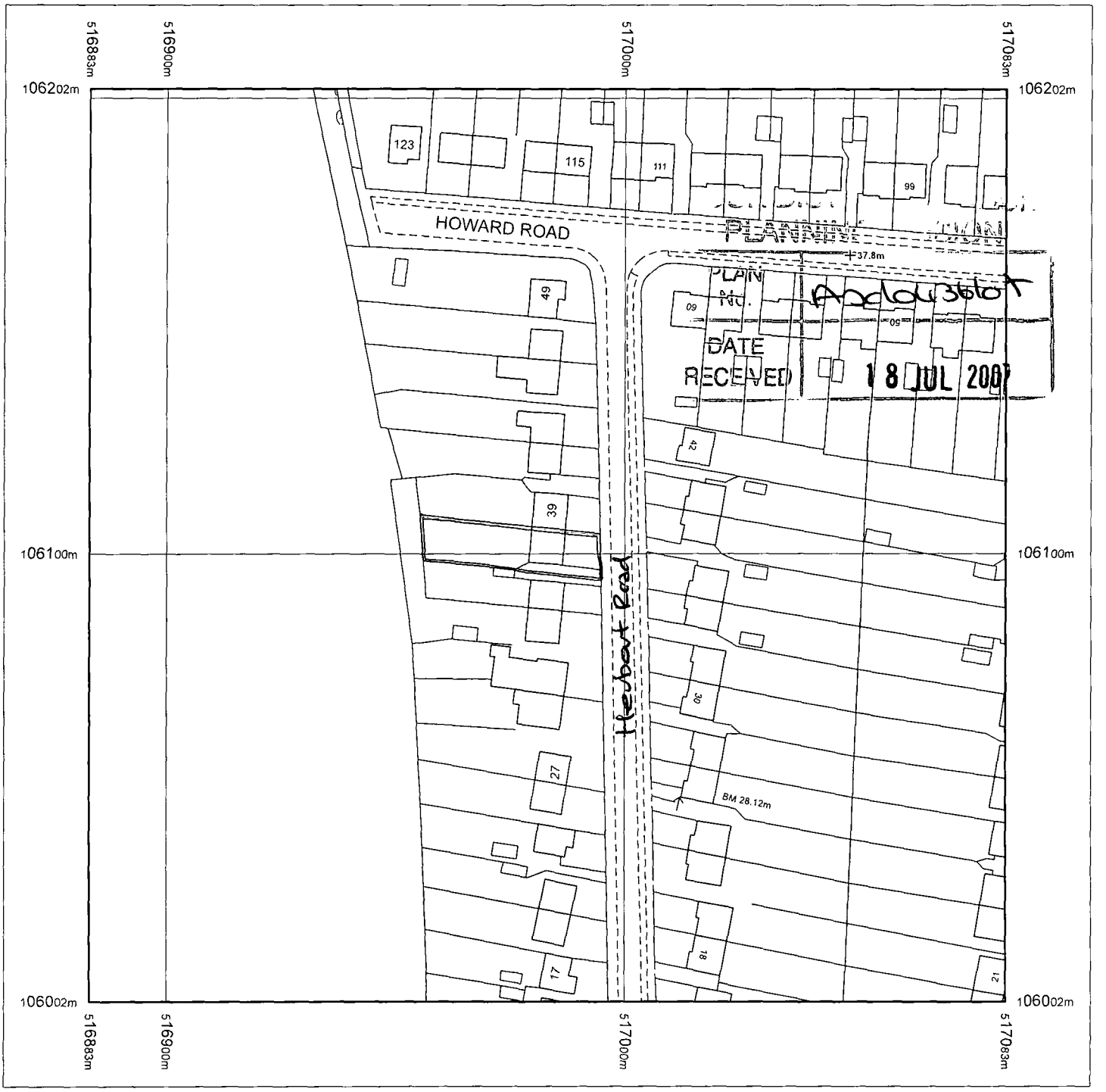

Produced 06.07.2007 from the Ordnance Survey National Geographic Database and incorporating surveyed revision available at this date. © Crown Copyright 2007.

Reproduction in whole or part is prohibited without the prior permission of Ordnance Survey.

Ordnance Survey and the OS Symbol are registered trademarks and OS Sitemap is a trademark of Ordnance Survey, the national mapping agency of Great Britain.

The representation of a road, track or path is no evidence of a right of way.

The representation of features as lines is no evidence of a property boundary.

Metres
0 20 40

Scale 1:1250

Supplied by: **Outlet User**
Serial number: 00095500
Centre coordinates: 516983 106102

Further information can be found on the OS Sitemap Information leaflet or the Ordnance Survey web site: www.ordnancesurvey.co.uk

37 Herbert Road
Sompting
West Sussex
BN15 0JT

Drawing No: 27/323/1

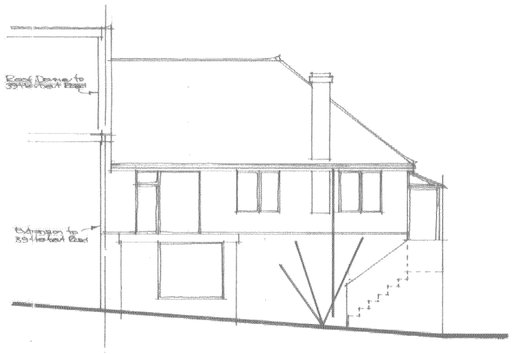

Existing rear elevation.

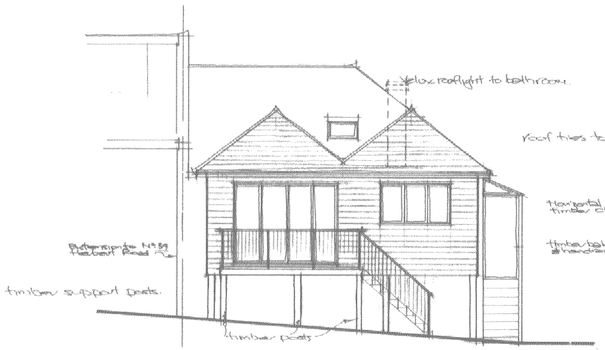

Proposed rear elevation.

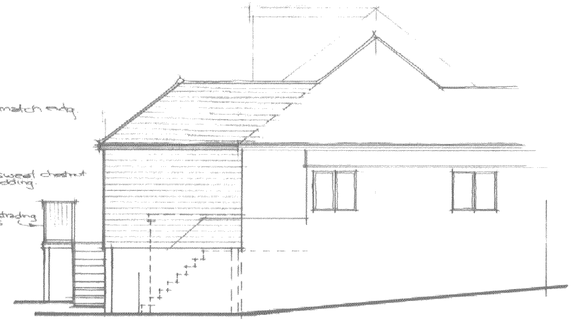

Proposed side elevation.

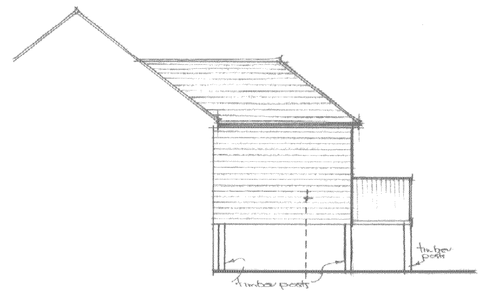

Proposed Side Elevation.

Elevations 1:100

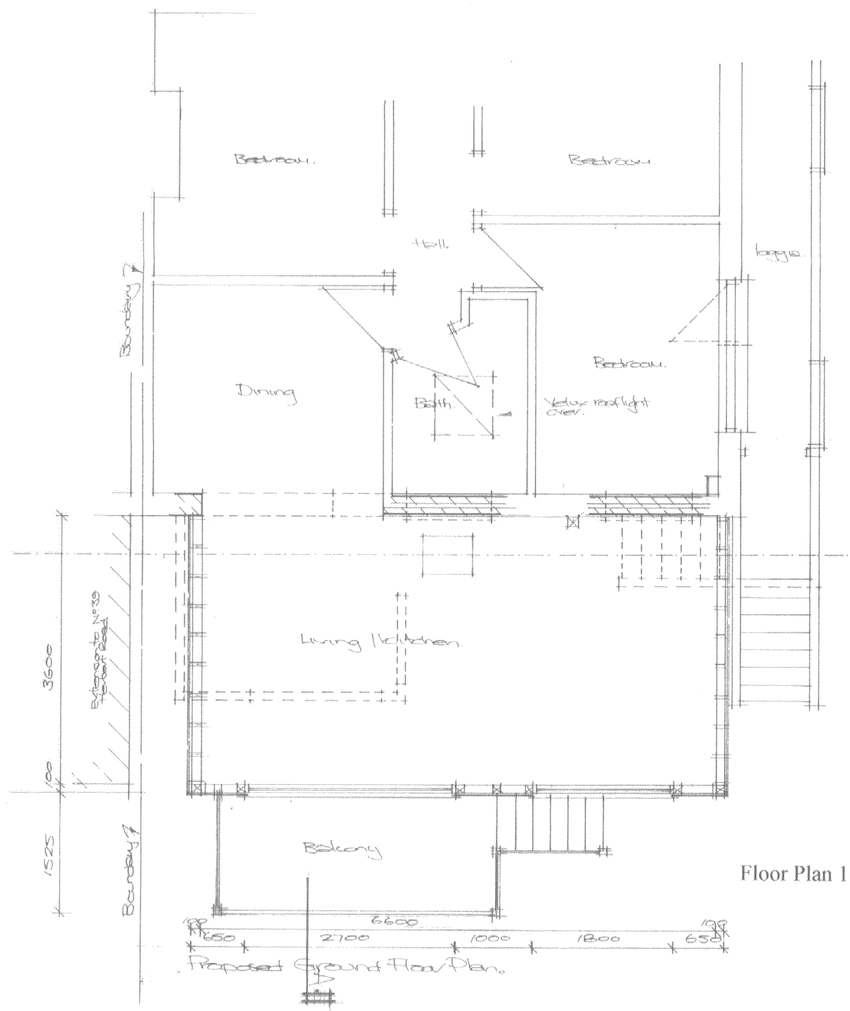

Floor Plan 1:50

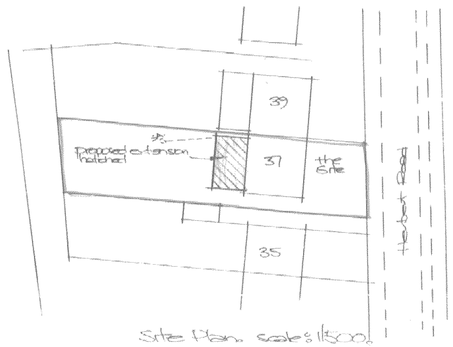

Section A.

Section 1:50

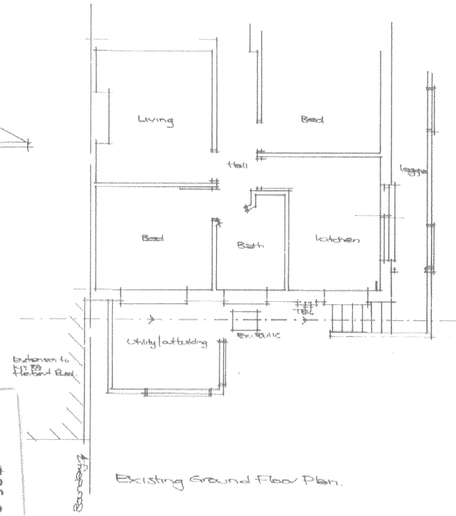

Approved
PLANNING
PLAN No.
DATE RECEIVED
18 JUL 2007

Single-storey rear extension : *for Mr & Mrs Buckley*
37 HERBERT ROAD, SOMPTING, WEST SUSSEX BN15 0JT

Paul Trussler
44 Firle Road
Lancing
West Sussex
BN15 0NZ

Drwg no. 27/323/2