NOTE
THIS DRAWING MAY BE SCALED FOR PLANNING PURPOSES ONLY.
ALL DIMENSIONS RELATING TO SUB-CONTRACTORS OR SUPPLIERS WORK MUST BE CHECKED AND AGREED BETWEEN THE GENERAL CONTRACTOR AND THE SUB-CONTRACTORS AND SUPPLIERS. ALL DIMENSIONS ARE IN MILLIMETRES. IF IN DOUBT ASK. ALL WORKS OR MATERIALS INDICATED ON THE DRAWING ARE TO BE TO THE LATEST BRITISH STANDARDS AND ARE TO BE CARRIED OUT IN ACCORDANCE WITH THE RELEVANT CODES OF PRACTICE OR RECOGNISED TRADE ASSOCIATION RECOMMENDATIONS AND PUBLICATIONS.
© THIS DRAWING IS THE COPYRIGHT OF TECSPEC.

1:100 Scale Bar (Metres)
0 1 2 3 4 5 10

ADUR & WORTHING
PLANNING SERVICES
PLAN AWDM/0082/18
DATE VALID 15 JAN 2018

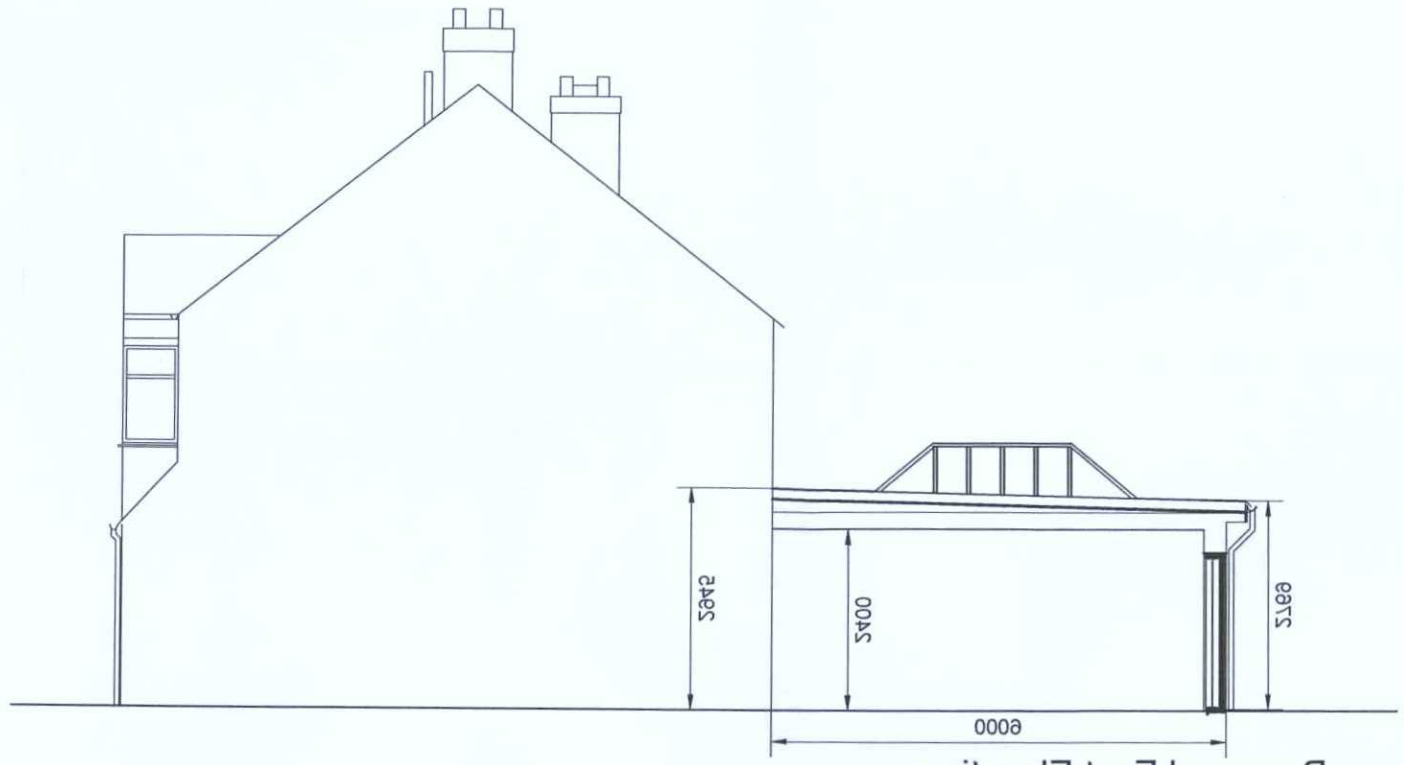

Proposed East Elevation
Scale 1:100



Proposed North Elevation
Scale 1:100

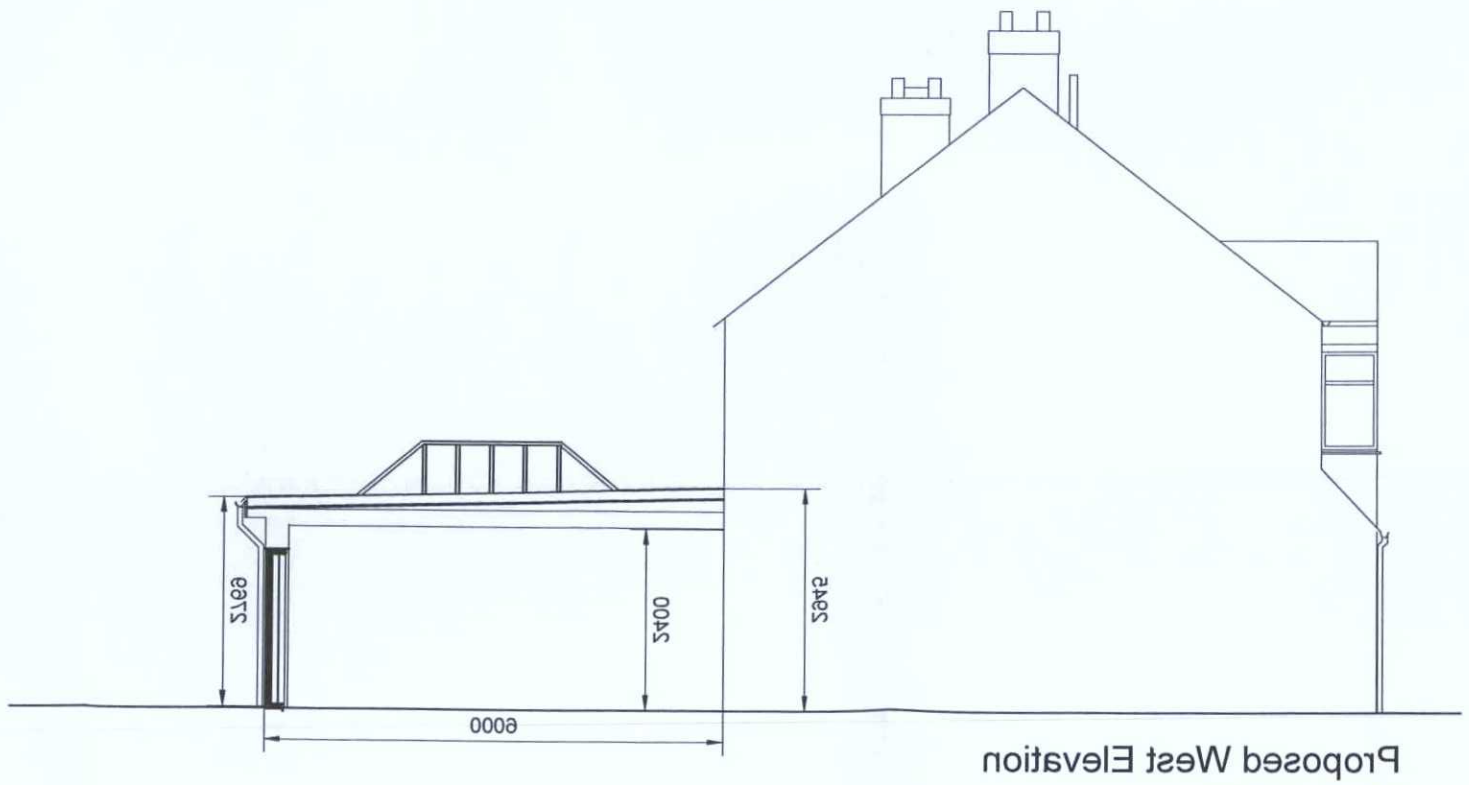

Proposed West Elevation
Scale 1:100

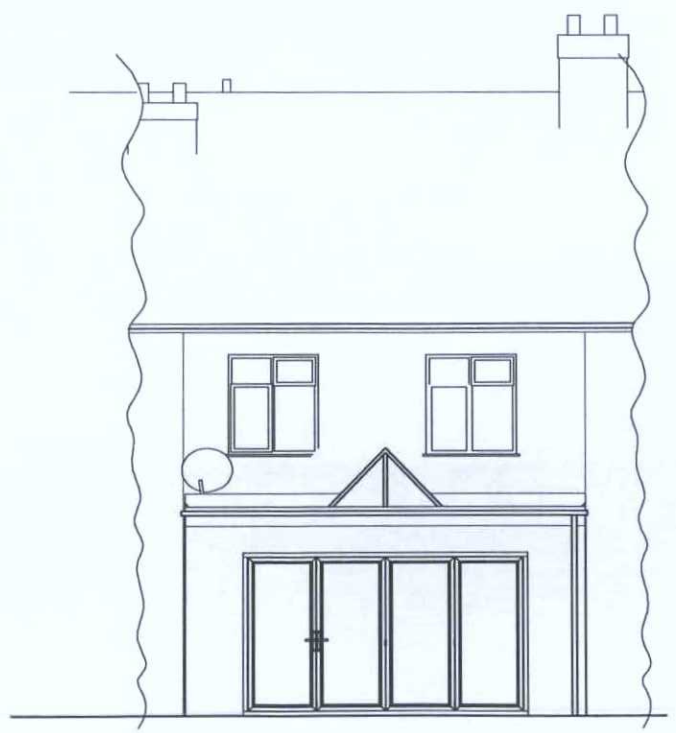

Proposed South Elevation
Scale 1:100

PRIOR APPROVAL

#	14/01/18	DB	Drawing created.
REV	DATE	DRN	DESCRIPTION

Tecspec
plan
draw
build

Client
Ms Tracy Dixon

Location
86 Freshbrook Road
Lancing
West Sussex, BN15 8DA

Drawing Title
Proposed Elevations

Date	Drawn By	Scale
Jan 2018	DB	1:100 @A3

CAD file name
009_Planning_Rev 03.dwg

Drawing No	Revision
009/SL-31	#